

## **ZONING BY-LAW AMENDMENT APPLICATION**

### **INSTRUCTIONS**

---

**Verify that you are using the most current application form.**

- Section 1: Before this application can be submitted, you must complete both Stage 1 and Stage 2 Planning Consultation Applications.
- Section 2: During the Stage 2 process, any required studies must be completed and submitted for review and comment. The final studies for Stage 2 must be included with this application and the proposal must remain unchanged.
- Section 3: Provide the full name, address, phone number, fax number and email address of the applicant, agent, and registered owner. If any of these are a corporation, provide the full corporate name. Include the full name of the contact person. If there is more than one person, corporation, or registered owner, use additional sheets.
- Section 4: Indicate if you are submitting other companion applications with this application. Please note that an application to amend the Official Plan or an application for Plan of Subdivision/Condominium are the only applications that will be accepted for processing concurrently with a Zoning Amendment.
- Section 5: Provide information about the subject land. This information is used to determine supporting information requirements and to assist in the review of the application.
- Section 6: Indicate the amendment, proposed uses and describe the nature and extent of the amendment being requested. Indicate why the amendment is being requested and how it is consistent with the Provincial Policy Statement and conforms to the City of Windsor Official Plan.
- Section 7: If there are any existing buildings or structures on the subject land, provide the required information or submit a sketch, drawing or plan that shows this information.
- Section 8: If you propose to build any buildings or structures on the subject land, provide the required information or submit a sketch, drawing or plan that shows the information.
- Section 9: Indicate how the property is accessed. Check all boxes that apply.
- Section 10: Provide information about water service, sanitary sewage disposal, and storm drainage.
- Section 11: Provide a sketch of the subject land showing, in metric units, the items listed or indicate if this information is provided on an existing plan or a conceptual site plan.
- Section 12: Please refer to the Stage 2 Planning Consultation letter for details regarding the fees needing to be paid.
- Section 13: Explain your proposed strategy for consulting with the public with respect to the application.
- Section 14: Complete and sign in the presence of a Commissioner of Taking Affidavits.
- Other: Read, complete in full, and sign Schedules A & E.

Submit application form and supporting information to the Senior Steno Clerk at Planning & Development Services, Suite 210, 350 City Hall Square West, Windsor ON N9A 6S1 or [planningdept@citywindsor.ca](mailto:planningdept@citywindsor.ca)

Do not email the application and documents to a staff planner.

### **CONTACT INFORMATION**

---

Planning & Development Services  
Suite 210  
350 City Hall Square West  
Windsor ON N9A 6S1

Telephone: 519-255-6543  
Fax: 519-255-6544  
Email: [planningdept@citywindsor.ca](mailto:planningdept@citywindsor.ca)  
Web Site: [www.citywindsor.ca](http://www.citywindsor.ca)

# ZONING BY-LAW AMENDMENT APPLICATION

## ZONING BY-LAW AMENDMENT PROCESS

---

The application will be terminated without notice after 60 days of inactivity. The following is for your information only. Review the Planning Act and relevant regulations for statutory requirements. The processing of the application is subject to change. Direct all questions to the assigned Planner. The process is generally as follows:

1. The application is reviewed to ensure all prescribed and required information and the fee have been submitted. Within 30 days of the receipt of the application, you will be notified in writing that the application is deemed incomplete or complete.
2. If deemed incomplete, the application and fee will be returned. If deemed complete, fees are not refundable, the application is circulated to departments and external agencies for review and comment, and all submitted documents are made available to the public.
3. Following circulation, a draft staff report containing a recommendation and any conditions is prepared. The City Planner and other staff review the draft staff report.
4. When the staff report is approved by appropriate municipal staff, it will be scheduled for a future meeting of the Development and Heritage Standing Committee (DHSC).
5. The DHSC meeting is the public meeting required by the Planning Act. Public notice of the DHSC meeting is advertised in the Windsor Star, a local newspaper, at least 20 days in advance of the DHSC meeting. A courtesy notice may be mailed to property owners and/or tenants within 120 metres or more of the subject land.
6. 10 days prior to the DHSC meeting, the staff report is circulated to the applicant and DHSC members and made available to the public. All supporting documentation submitted by the applicant is available for review.
7. At the DHSC meeting, a staff planner may make a presentation. The applicant and other parties have an opportunity to provide verbal and/or written submissions. The DHSC may ask questions of staff, the applicant, agent, and other parties. The DHSC may decide to defer or recommend approval or denial of the application.
8. If deferred, the application along with any additional information or a new staff report will be considered at a future DHSC meeting. If recommended for approval or denial, the staff report, the minutes of the DHSC meeting, and the amending by-law are forwarded to City of Windsor Council for consideration at a future date. The applicant, agent and all interested parties will be notified by Council Services of the date, time, and location of the Council meeting. Call 311 or contact Council Services at 519-255-6211 or [clerks@citywindsor.ca](mailto:clerks@citywindsor.ca).
9. The application may be placed on the Consent Agenda of the Council Meeting, a part of the meeting where Council approves several matters with a single motion. If the application is not on the Consent Agenda, the staff planner may introduce the application, review the staff recommendation and any additional information provided to Council, and advise Council of any differences between the staff and DHSC recommendations. The applicant and other interested parties have an opportunity to make verbal and/or written submissions. Council may decide to approve, deny, or defer the application. If Council approves the application, the amending by-law may be approved at the same Council meeting, otherwise it will be approved at a future Council meeting.
10. When the amending by-law is passed, Council Services will mail a notice of the passing of the amending by-law to property owners and various public agencies within 15 days. There is a 20-day appeal period commencing the day after this notice is given. The notice will include the last day to file an appeal. An appeal is made to the Ontario Land Tribunal (OLT) through Council Services. If no appeal is filed, the amending by-law is final and binding as of the date of Council's passing of the by-law. Contact Council Services at 519-255-6211 or [clerks@citywindsor.ca](mailto:clerks@citywindsor.ca).
11. If the rezoning is subject to a holding symbol, it is the responsibility of the property owner to satisfy the conditions to remove the holding symbol, to apply, and to pay the fee to remove the holding symbol.

## CONTACT INFORMATION

---

Planning & Development Services  
Suite 210  
350 City Hall Square West  
Windsor ON N9A 6S1

Telephone: 519-255-6543  
Fax: 519-255-6544  
Email: [planningdept@citywindsor.ca](mailto:planningdept@citywindsor.ca)  
Web Site: [www.citywindsor.ca](http://www.citywindsor.ca)



# ZONING BY-LAW AMENDMENT APPLICATION

## 1. PLANNING CONSULTATION – Completion of Stage 2

Planning Consultation (Stage 2 Application) must be completed before this application can be submitted.

Has the Planning Consultation Stage 2 Application been completed? NO ☐ YES ☒ File Number: PC-056/25

Staff Use Only

Signature of Staff Planner

Date of Consultation

- |  |  |  |  |
|--|--|--|--|
| <input type="checkbox"/> Jim Abbs      | <input type="checkbox"/> Kevin Alexander | <input type="checkbox"/> Tracy Tang    | <input type="checkbox"/> Frank Garardo |
| <input type="checkbox"/> Brian Nagata  | <input type="checkbox"/> Justina Nwaesei | <input type="checkbox"/> Simona Simion | <input type="checkbox"/> Laura Strahl  |
| <input type="checkbox"/> Adam Szymczak | <input type="checkbox"/> _____           |  |  |

## 2. REQUIRED SUPPORTING INFORMATION as Identified in the Planning Consultation Stage 2 Process:

For each document, provide one paper copy, and where possible, one digital copy on a USB flash drive or by email. All drawings or plans shall be in letter size (8.5 x 11 inches) in JPG and PDF format. All other documents shall be in Word and PDF format. **All PDF documents shall be flattened with no layers.**

The City of Windsor reserves the right to require additional supporting information during the processing of the application. All supporting information submitted is made available for public review.

If you are submitting a companion application submit only one set of documents.

Staff Use Only

- |  |  |  |   |
|--|--|--|---|
| <input checked="" type="checkbox"/> Deed or Offer to Purchase      | <input type="checkbox"/> Corporation Profile Report  | <input checked="" type="checkbox"/> Site Plan Conceptual (see Section 8) | <input checked="" type="checkbox"/> Sketch of Subject Land (see Section 11) |
| <input type="checkbox"/> Archaeological Assessment – Stage 1       | <input type="checkbox"/> Built Heritage Impact Study | <input type="checkbox"/> Environmental Evaluation Report                 | <input type="checkbox"/> Environmental Site Assessment                      |
| <input type="checkbox"/> Floor Plan and Elevations                 | <input type="checkbox"/> Geotechnical Study          | <input type="checkbox"/> Guideline Plan                                  | <input type="checkbox"/> Lighting Study                                     |
| <input type="checkbox"/> Market Impact Assessment                  | <input type="checkbox"/> Micro-Climate Study         | <input type="checkbox"/> Noise Study                                     | <input type="checkbox"/> Planning Rationale Report                          |
| <input type="checkbox"/> Record of Site Condition (see Schedule E) | <input type="checkbox"/> Sanitary Sewer Study        | <input type="checkbox"/> Species at Risk Screening                       | <input type="checkbox"/> Storm Sewer Study                                  |
| <input type="checkbox"/> Storm Water Retention Scheme              | <input type="checkbox"/> Topographic Plan of Survey  | <input type="checkbox"/> Transportation Impact Statement                 | <input type="checkbox"/> Transportation Impact Study                        |
| <input type="checkbox"/> Tree Preservation                         | <input type="checkbox"/> Tree Survey Study           | <input type="checkbox"/> Urban Design Study                              | <input type="checkbox"/> Vibration Study                                    |
| <input type="checkbox"/> Wetland Evaluation Study                  | Other Required Information: _____                    |  |   |

## ZONING BY-LAW AMENDMENT APPLICATION

### 3. APPLICANT, REGISTERED OWNER, AND AGENT INFORMATION

Provide in full the name of the applicant, registered owner, and agent, the name of the contact person, and address, postal code, phone number, fax number and email address.

If the applicant or registered owner is a numbered company, provide the name of the principals of the company. If there is more than one applicant or registered owner, copy this page, complete in full and submit with this application.

All communication is with the Agent authorized by the Owner to file the application. If there is no Agent, all communication is with the Applicant.

#### Applicant

Name: Epic Properties Limited Partnership Contact: John Cervini  
Name of Contact Person

Address: 324 Elmgrove Drive

Address: Windsor, ON Postal Code: N8N 3S4

Phone: 519-796-4476 Fax: \_\_\_\_\_

Email: john.cervini@fulfillholdings.com

#### Registered Owner ☒ Same as Applicant

Name: \_\_\_\_\_ Contact: \_\_\_\_\_  
Name of Contact Person

Address: \_\_\_\_\_

Address: \_\_\_\_\_ Postal Code: \_\_\_\_\_

Phone: \_\_\_\_\_ Fax: \_\_\_\_\_

Email: \_\_\_\_\_

#### Agent Authorized by the Owner to File the Application (Also complete Section A1 in Schedule A)

Name: Pillon Abbs Inc. Contact: Tracey Pillon-Abbs, RPP  
Name of Contact Person

Address: 23669 Prince Albert Road

Address: Chatham, ON Postal Code: \_\_\_\_\_

Phone: 226-340-1232 Fax: \_\_\_\_\_

Email: tracey@pillonabbs.ca

### 4. COMPANION APPLICATIONS

Are you submitting a companion Official Plan Amendment application? NO ☒ YES ☐

Are you submitting a companion Plan of Subdivision/Condominium application? NO ☒ YES ☐

If a development proposal requires site plan approval, that application can only be submitted after the zoning amendment has been considered by City Council and the appeal period has concluded.

# ZONING BY-LAW AMENDMENT APPLICATION

## 5. SUBJECT LAND INFORMATION

Municipal Address 4325-4445 Cabana Road East (County Road 42)  
Windsor, ON

Legal Description Con 7; PT Gore Lot 17; RP 12R8108; Parts 4; 5; 7 & 8; Pt Parts 1 to 3; 6 & 9;  
RP 12R28421; Parts 4 to 6

Assessment Roll Number 090-010-04950-0000

If known, the date the subject land was acquired by the current owner: \_\_\_\_\_

Frontage (m) 192.5 m Depth (m) Irregular Area (sq m) 78,652 m2

Official Plan Designation Schedule D – Land Use: Business Park

Current Zoning ZONING BY-LAW 85-18: Industrial Zone (M1), Map T12

Existing Uses The Site currently has several existing industrial buildings.

If known, the lengths of time that the existing uses have continued: Unknown

Previous Uses The previous use of the Site is unknown.

List the names and addresses of the holders of any mortgages, charges, or other encumbrances in respect of the subject land:

None

Are there any easements or restrictive covenants affecting the subject lands? NO ☒ YES ☐

If yes, describe the easement or restrictive covenant and its effect:

If known, has the subject land ever been subject of: (leave blank if unknown)

An application for a Plan of Subdivision or Consent: NO ☐ YES ☐ File: \_\_\_\_\_

An application for an amendment to a Zoning By-law: NO ☐ YES ☐ File: \_\_\_\_\_

An application for approval of a Site Plan: NO ☐ YES ☐ SPC- \_\_\_\_\_

A Minister's Zoning Order (Ontario Regulation): NO ☐ YES ☐ OR#: \_\_\_\_\_



# ZONING BY-LAW AMENDMENT APPLICATION

## 6. DESCRIPTION OF AMENDMENT

Amendment to Zoning By-law from: Industrial Zone (M1) category  
to: site specific Industrial Zone (M1-XX) category  
Proposed uses of subject land: to permit the proposed power generation facility as an additional permitted use.

Describe the nature and extent of the amendment(s) being requested:

It is proposed that a new 1,875 m2 building for a power generation facility be constructed.

The proposed development includes a new loading space and 10 new parking spaces.

Access to the Site will be from the existing driveways.

Why is this amendment or these amendments being requested?

To great electricity to be distributed to consumers through a grid,  
powering homes, businesses, and industries.

Explain how the amendment to the Zoning By-law is consistent with the Provincial Policy Statement:

☒ See Planning Rationale Report

Explain how the application conforms to the City of Windsor Official Plan:

☒ See Planning Rationale Report

If this application is to remove land from an area of employment, details of the official plan or official plan amendment that deals with this matter:

☒ See Planning Rationale Report

☐ See Official Plan Amendment

# ZONING BY-LAW AMENDMENT APPLICATION

## 7. EXISTING BUILDINGS / STRUCTURES ON SUBJECT LAND

Are there any buildings or structures on the subject land?

- ☐ NO Continue to Section 8
- ☒ YES Indicate the type of building or structure, the date of construction (if known), and, in metric units, the setback from the front lot line, rear lot line and side lot lines, the height of the building or structure and its dimensions or floor area.
- ☒ See attached Existing Plan or Sketch of Subject Land

All existing buildings are to remain.

## 8. PROPOSED BUILDINGS / STRUCTURES ON SUBJECT LAND

Do you propose to build any buildings or structures on the subject land?

- ☐ NO Continue to Section 9
- ☒ YES Indicate the type of building or structure and, in metric units, the setback from the front lot line, rear lot line and side lot lines, the height of the building or structure, and its dimensions or floor area.
- ☒ See attached concept plan

The proposed building will be located between 2 existing buildings.

# ZONING BY-LAW AMENDMENT APPLICATION

## 9. ACCESS TO SUBJECT LAND

---

Indicate if access to subject land is by: *(check all that apply)*

- ☒ Municipal Road                      ☐ Provincial Highway                      ☐ Another public road or a right-of-way
- ☐ Water - If access to the subject land is by water only, describe the parking and docking facilities used or to be used and provide the approximate distance in metric of these facilities from the subject land and the nearest public road:

---

---

---

## 10. WATER, SANITARY SEWAGE AND STORM DRAINAGE

---

**WATER** – Indicate whether water will be provided to the subject land by:

- ☒ Publicly owned & operated piped water system
- ☐ Privately owned & operated individual well
- ☐ Privately owned & operated communal well
- ☐ Other \_\_\_\_\_

**SANITARY** - Indicate whether sewage disposal will be provided to the subject land by:

- ☒ Publicly owned & operated sanitary sewage system
- ☐ Privately owned & operated individual septic system - See Note below
- ☐ Privately owned & operated communal septic system - See Note below
- ☐ Other \_\_\_\_\_

Note: If the application would permit development on privately owned and operated individual or communal septic systems, and more than 4,500 litres of effluent would be produced per day as a result of the development being completed, you must submit a Servicing Options Report and a Hydrogeological Report.

**STORM DRAINAGE** - Indicate whether storm drainage will be provided by:

- ☒ Sewers                      ☐ Ditches                      ☐ Swales                      ☐ Other \_\_\_\_\_



# ZONING BY-LAW AMENDMENT APPLICATION

## 11. SKETCH OF SUBJECT LAND

Provide a sketch showing, in metric units,

- a) the boundaries and dimensions of the subject land;
- b) the location, size, and type of all existing and proposed buildings and structures on the subject land, including their distance from the front lot line, rear lot line, and side lines;
- c) the approximate location of all natural and artificial features (for example, buildings, railways, roads, watercourses, drainage ditches, banks of rivers or streams, wetlands, wooded areas, wells and septic tanks) that are located on the subject land and on land that is adjacent to it, and in the applicant's opinion, may affect the application;
- d) the current uses of all land that is adjacent to the subject land;
- e) the location, width and name of any roads within or abutting the subject land, indicating whether it is an unopened road allowance, a public travelled road, a private road, or a right of way;
- f) if access to the subject land will be water only, the location of the parking and docking facilities to be used; and
- g) the location and nature of any easement affecting the subject land.

## 12. APPLICATION FEE & OTHER FEES

The amendment type and corresponding application fees are identified in the Planning Consultation Stage 2 process.

Fees are subject to change. Payment options will be provided when the application is ready to be deemed complete. If the Applicant has chosen to not complete both stages of the Planning Consultation process, the Base Fee below is doubled.

### APPLICATION FEE

Amendment Type	Code	<input checked="" type="checkbox"/> Minor Rezoning	<input type="checkbox"/> Major Rezoning
Base Fee	53001	\$2,323.50	\$3,120.10
GIS Fee	63024	+ \$50.00	+ \$50.00
E-Permitting Fee	25164	+ \$40.00	+ \$40.00
<b>Total City of Windsor Fees</b>		<b>= \$2,413.50</b>	<b>= \$3,210.10</b>

### Essex Region Conservation Authority (ERCA) Fee Code 53023

If the subject land is in the Limit of Regulated Area, an ERCA fee based on type of application will be added to the Total City of Windsor Fees above. The ERCA fee is separate from any fees for a permit or clearance required by ERCA. The ERCA Fee Schedule is available [here](#).

**OTHER FEES** - The following fees are not due at this time but may be charged in the future:

<b>Renotification Fee</b>	Code 53016	\$2,644.60
Required when an applicant requests a deferral after notice of a public meeting has been given.		
<b>Legal Fee - Servicing Agreement</b>	Code 63002	\$709.52.64 plus \$50 per unit, lot, or block
Required when the preparation of a servicing agreement is a condition of approval.		

# ZONING BY-LAW AMENDMENT APPLICATION

## 13. PROPOSED PUBLIC CONSULTATION STRATEGY

Select or describe your proposed strategy for consulting with the public with respect to the application:

☒ Required Public Consultation (Public Notice & Public Meeting as required per the Planning Act)

☒ Open House

☒ Website

☐ Other \_\_\_\_\_


An informal hybrid public open house was held with area residents and property owners (200 m radius) on Tuesday, May 27, 2025, from 6:00 pm to 7:00 pm.

There were no one who attended.

## 14. SWORN DECLARATION OF APPLICANT

Complete in the presence of a Commissioner for Taking Affidavits. If the declaration is to be administered remotely, you must be able to see, hear and communicate with the Commissioner and show documentation that confirms your identity.


I, John Cervini, solemnly declare that the information required under Schedule 1 to Ontario Regulation 545/06 and provided by the applicant is accurate and that the information contained in the documents that accompany this application is accurate, that if this declaration was administered remotely that it was in accordance with Ontario Regulation 431/20, and I make this solemn declaration conscientiously believing it to be true, and knowing that it is of the same force and effect as if made under oath.

  
\_\_\_\_\_  
Signature of Applicant  
*Sign in the presence of a Commissioner  
For Taking Affidavits*

City of Windsor

Location of Applicant at time of declaration

☒ This declaration was administered remotely in accordance with Ontario Regulation 431/20

Declared before me  at the Municipality of Chatham-Kent  
Signature of Commissioner Location of Commissioner

this 27th day of June, 2025  
day month year

PLACE AN IMPRINT OF YOUR STAMP BELOW

Tracey Lynn Cecilia Pillon-Abbs, a Commissioner, etc.,  
Province of Ontario, for Pillon-Abbs Inc.  
Expires August 4, 2026

**READ & COMPLETE SCHEDULES A & E IN FULL & SIGN**

# ZONING BY-LAW AMENDMENT APPLICATION

## SCHEDULE A – Authorizations & Acknowledgements

---

### A1. Authorization of Registered Owner for Agent to Make the Application

If the applicant is not the registered owner of the land that is the subject of this application, the written authorization of the registered owner that the agent is authorized to make the application must be included with this application form or the authorization below must be completed.

I, John Cervini, am the registered owner of the land that is  
*Name of Registered Owner*

subject of this application for an amendment to the City of Windsor Zoning By-law and I authorize

Pillon Abbs Inc. to make this application on my behalf.  
*Name of Agent*

X   
\_\_\_\_\_  
Signature of Registered Owner

June 27, 2025


\_\_\_\_\_  
Date

If Corporation - I have authority to bind the corporation

### A2. Authorization to Enter Upon the Subject Lands and Premises

I, John Cervini,  
*Name of Registered Owner*

hereby authorize the Development and Heritage Standing Committee or their successor, City Council, and staff of The Corporation of the City of Windsor to enter upon the subject lands and premises described in Section 5 of the application form for the purpose of evaluating the merits of this application and subsequently to conduct any inspections on the subject lands that may be required as a condition of approval. This is their authority for doing so.

X   
\_\_\_\_\_  
Signature of Registered Owner

June 27, 2025

\_\_\_\_\_  
Date

If Corporation – I have authority to bind the corporation

**SCHEDULE A CONTINUES ON NEXT PAGE**



# ZONING BY-LAW AMENDMENT APPLICATION

## SCHEDULE A – Authorizations & Acknowledgements - *Continued*

### A3. Acknowledgements

#### Receipt, Fees, Additional Information, Termination, and Freedom of Information

I acknowledge that receipt of this application by the City of Windsor does not guarantee it to be a complete application, that further review of the application will occur, and that I may be contacted to provide additional information and/or resolve any discrepancies or issues with the application as submitted.

I further acknowledge that after the application is deemed complete, fees are not refundable, additional information may be requested, and that after 60 days of inactivity the City of Windsor may terminate the application without notice.

I further acknowledge that pursuant to the provisions of the Planning Act and the Municipal Freedom of Information and Protection of Privacy Act, this application and all material and information provided with this application are made available to the public.

#### Species at Risk

Ontario's *Endangered Species Act* protects endangered and threatened species — animals and plants in decline and at risk of disappearing from the province by restricting activities that may affect these plants, animals or their habitats.

I acknowledge that it is my sole responsibility as the Applicant to comply with the provisions of the *Endangered Species Act, 2007, S. O. c.6*. This could require me to register an activity, get a permit or other authorization from the Ministry of the Environment, Conservation and Parks (MECP) prior to conducting an activity that could impact an endangered or threatened plant or animal or its habitat. I further acknowledge that any *Planning Act, R.S.O. 1990, c.P.13* approval given by the City of Windsor does not constitute an approval under the *Endangered Species Act*, nor does it absolve me from seeking the necessary authorization, approvals or permits from the MECP prior to conducting any activity that may affect endangered or threatened plant or animal or its habitat.


Additional information can be found at:

<https://www.ontario.ca/page/development-and-infrastructure-projects-and-endangered-or-threatened-species>

or by contacting MECP at [SAROntario@ontario.ca](mailto:SAROntario@ontario.ca)

#### Acknowledgement

I acknowledge that I have read and understand the above statements:

X   
\_\_\_\_\_  
Signature of Applicant or Agent

June 27, 2025

\_\_\_\_\_  
Date

**END OF SCHEDULE A**  
**COMPLETE SCHEDULE E ON NEXT PAGE**

# ZONING BY-LAW AMENDMENT APPLICATION

## SCHEDULE E – Environmental Site Screening Questionnaire

---

### Previous Use of Property

- |                                       |                                     |  |  |
|---------------------------------------|-------------------------------------|--|--|
| <input type="checkbox"/> Residential  | <input type="checkbox"/> Industrial | <input checked="" type="checkbox"/> Commercial | <input type="checkbox"/> Institutional |
| <input type="checkbox"/> Agricultural | <input type="checkbox"/> Parkland   | <input type="checkbox"/> Vacant                | <input type="checkbox"/> Other _____   |

- a) If previous use of the property is Industrial or Commercial, specify use:  
Current industrial, and previous unknown. \_\_\_\_\_
- b) Has the grading of the subject land been changed by adding earth or material? Has filling occurred on the subject land?  
☐ Yes ☒ No ☐ Unknown
- c) Has a gasoline station and/or automobile service station been located on the subject land or adjacent lands at any time?  
☐ Yes ☒ No ☐ Unknown
- d) Has there been petroleum or other fuel stored on the subject land or adjacent lands?  
☐ Yes ☒ No ☐ Unknown
- e) Are there or have there ever been underground storage tanks or buried waste on the subject land or adjacent lands?  
☐ Yes ☒ No ☐ Unknown
- f) Have the lands or adjacent lands ever been used as an agricultural operation where cyanide products may have been applied as pesticides and/or sewage sludge applied to the lands?  
☐ Yes ☒ No ☐ Unknown
- g) Have the lands or adjacent lands ever been used as a weapons firing range?  
☐ Yes ☒ No ☐ Unknown
- h) Is the nearest boundary line of the application within 500 metres (1,640 feet) of the boundary line of an operational/non-operational public or private waste disposal site, landfill or dump?  
☐ Yes ☒ No ☐ Unknown
- i) If there are existing or previously existing buildings on the subject lands, are there any building materials remaining on site which are potentially hazardous to public health (e.g., asbestos, PCB's)?  
☐ Yes ☒ No ☐ Unknown
- j) Is there reason to believe the subject lands may have been contaminated by existing or former uses on the site or adjacent sites?\*
- ☐ Yes ☒ No ☐ Unknown

*\* Possible uses that can cause contamination include but are not limited to: operation of electrical transformer stations, disposal of waste minerals, raw material storage, and residues left in containers, maintenance activities and spills. Some commercial properties such as gasoline stations, automotive repair garages, and dry cleaning plants have similar potential. The longer a property is under industrial or similar use, the greater the potential for site contamination. Also, a series of different industrial or similar uses upon a site could potentially increase the number of chemicals that are present.*

- k) If current or previous use of the property is Industrial or Commercial, or if YES to any of a) to j) above, attach a previous use inventory showing all former uses of the subject land, or if applicable, the land(s) adjacent to the subject lands.

**SCHEDULE E CONTINUES ON NEXT PAGE**

# ZONING BY-LAW AMENDMENT APPLICATION

## SCHEDULE E - CONTINUED

### Acknowledgement Clause

I hereby acknowledge that it is my responsibility to ensure that I am in compliance with all applicable laws, regulations, guidelines and the City's Official Plan policies pertaining to potentially contaminated sites, and to use all reasonable effort to identify the potential for contamination on the subject property.

I acknowledge that as a condition of approval of this application that the City may require me to file a Record of Site Condition signed by a qualified person in the provincial Environmental Site Registry, and provide verification to the City of Windsor of acknowledgement of this Record of Site Condition by the Ministry of Environment.

I acknowledge that the City may require the qualified person signing the Record of Site Condition to submit to the City a Declaration acknowledging that the City of Windsor may rely on the statements in the Record of Site Condition.

I acknowledge that the City of Windsor is not responsible for the identification and/or remediation of contaminated sites, and I agree, whether in, through, or as a result of any action or proceeding for environmental clean-up of any damage or otherwise, I will not sue or make claim whatsoever against the City of Windsor, its officers, officials, employees or agents for or in respect of any loss, damage, injury or costs.

Epic Properties Limited Partnership c/o John Cervini

\_\_\_\_\_  
Name of Applicant (print)

X 


\_\_\_\_\_  
Signature of Applicant

June 27, 2025

\_\_\_\_\_  
Date

Pillon Abbs Inc. c/o Tracey Pillon-Abbs, RPP

\_\_\_\_\_  
Name of Agent (print)



\_\_\_\_\_  
Signature of Agent

June 27, 2025

\_\_\_\_\_  
Date

**END OF SCHEDULE E**

**THIS IS THE LAST PAGE OF THE APPLICATION FORM**