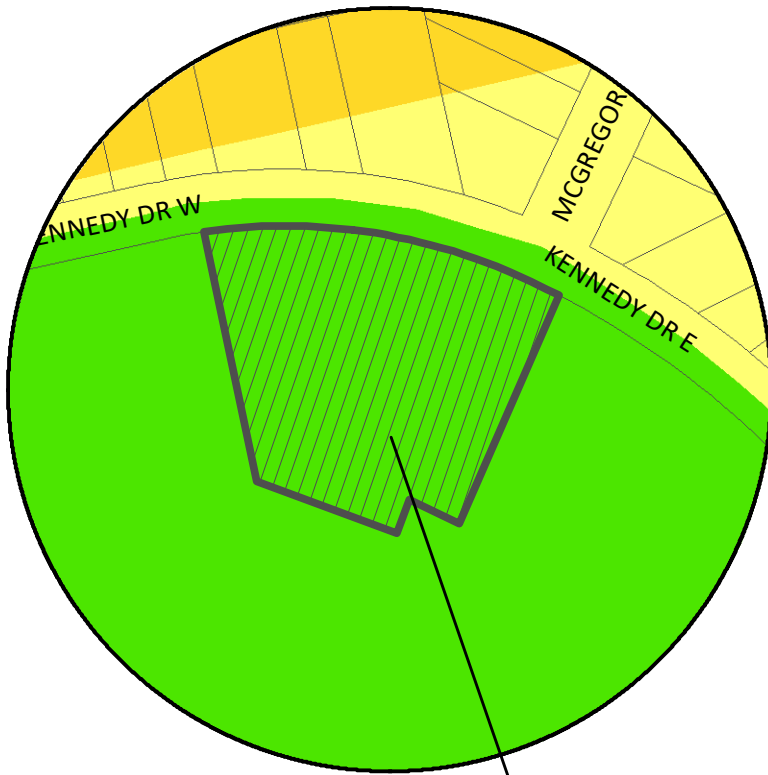














SCHEDULE D

LANDS AFFECTED BY
OFFICIAL PLAN AMENDMENT NO.201



OFFICIAL PLAN AMENDMENT NO. 201

	AREA SUBJECT TO OFFICIAL PLAN AMENDMENT NO.201		MIXED USE CORRIDOR		RESIDENTIAL CORRIDOR		WATERFRONT RECREATION
	RESIDENTIAL		MIXED USE NODE		BUSINESS PARK		OPEN SPACE
	WATERFRONT RESIDENTIAL		MIXED USE CENTRE		MAJOR INSTITUTIONAL		INDUSTRIAL