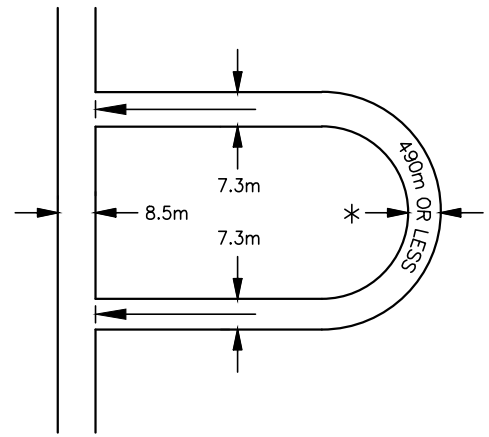
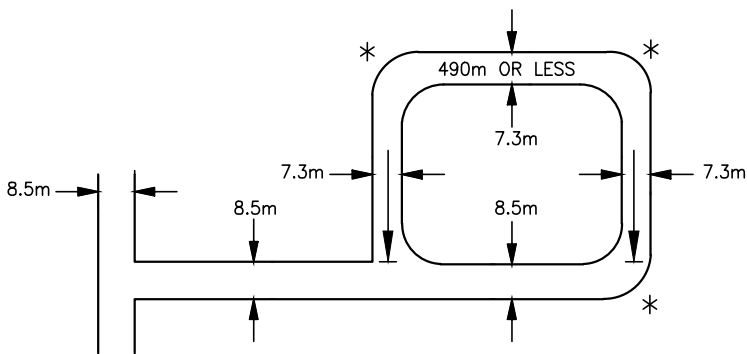


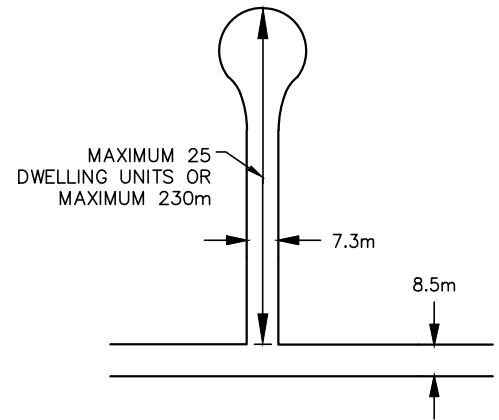
SCHEME 1



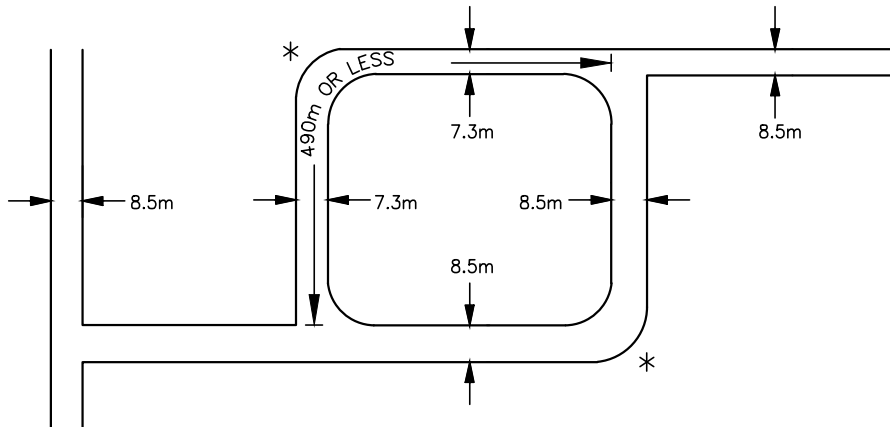
SCHEME 2



SCHEME 3



SCHEME 4



SCHEME 5

NOTES:

1. * DENOTES WIDENING AT CURVED PORTIONS. WIDENING AS SPECIFIED BY CITY ENGINEER.
2. ALL DIMENSIONS ARE IN METERS UNLESS SHOWN OTHERWISE.



CITY OF WINDSOR

ENGINEERING DEPARTMENT

VARIOUS STREET ALIGNMENTS PERMITTING THE USAGE OF 7.3m WIDE PAVEMENTS

DR'N BY: SCL, AZ	DATE: NOV, 1973
REV. DATE: JUN, 2024	CH'KD BY (ENG): PM, JH
CH'KD BY (GEO/OPS): PJU, AL	PASSED BY: FM

CITY ENGINEER

AS-228

NOT TO SCALE