

January 25, 2023

**RE: APPROVAL POLL
Traffic Calming Plan – South National Street (Pillette Road to Jefferson Boulevard)**

Dear Resident,

We heard your concerns about the traffic safety on South National Street. As a result, a Public Open House was held to present a draft traffic calming plan to the public for feedback on Monday December 5, 2023. Below are the main features for traffic calming that we have proposed:

Traffic Calming Features	
<ul style="list-style-type: none"> • Speed Tables 	<ul style="list-style-type: none"> • From Pillette Road to Jefferson Boulevard
<ul style="list-style-type: none"> • Traffic Calming Curbs and Planters 	<ul style="list-style-type: none"> • Traffic calming curbs are from Norman Road to Jefferson Boulevard • Planters on the traffic calming curbs are located at the intersections
<ul style="list-style-type: none"> • Pedestrian Crossover 	<ul style="list-style-type: none"> • Located at Westminster Avenue
<ul style="list-style-type: none"> • Uncontrolled Crossing 	<ul style="list-style-type: none"> • Located at Balfour Boulevard
<ul style="list-style-type: none"> • Median 	<ul style="list-style-type: none"> • Located at Jefferson Boulevard preventing vehicles from turning left unto Jefferson Boulevard and South National Street
<p>Total Estimated Cost for Traffic Calming: \$517,000</p>	

The plan will be brought forward to Council for consideration if the required level of residential approval described below is reached:

- A minimum of 50% of the households and commercial properties must respond within the polling area, and from this 60% must indicate their support for the Traffic Calming Plan.

Project related information including this document can be located at <https://tinyurl.com/tcalming> or search for “traffic calming” on the City website (www.citywindsor.ca).

To determine the level of support, we are asking neighborhood residents and property owners to respond by completing our survey online at <https://tiny.one/southnationalstsurvey>.



Alternatively, you can vote by calling 311:

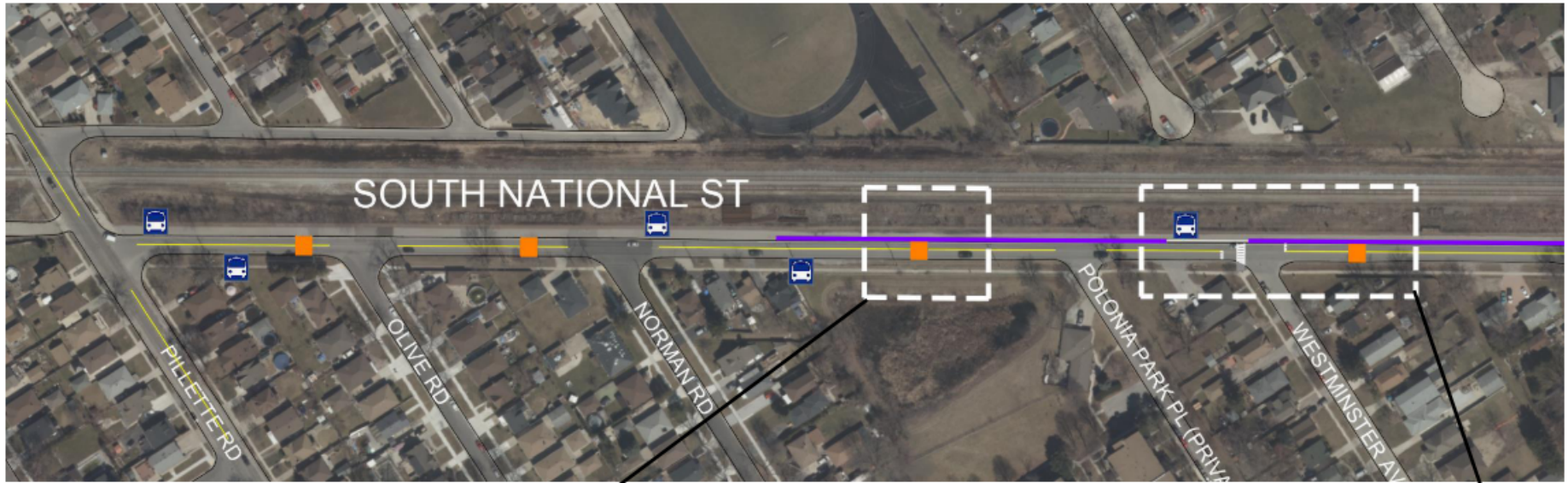
- Identify that you are calling about the South National Street traffic calming plan
- Provide your name and address
- Indicate whether you support the traffic calming plan

Note that the City’s 311 Call Centre is open from 8:00 a.m. to 5:00 p.m., Monday to Friday. The survey will be open until **February 26, 2023** (Only one vote per household will be considered).

If you have further comments or questions on this project, please do not hesitate to contact Shannon Deehan, Transportation Planning Coordinator, at 519-255-6100, ext. 6188 at your convenience.


Yours Truly,
 Jeff Hagan, P. Eng, PTOE
 Transportation Planning Senior Engineer
 cc: Deputy City Engineer of Traffic Operations, Ward 8 Councilor

South National Street – Pillette Rd to Westminster Ave (Section 1)



1m BUFFER WITH TRAFFIC CALMING CURBS; PLANTERS AT INTERSECTION

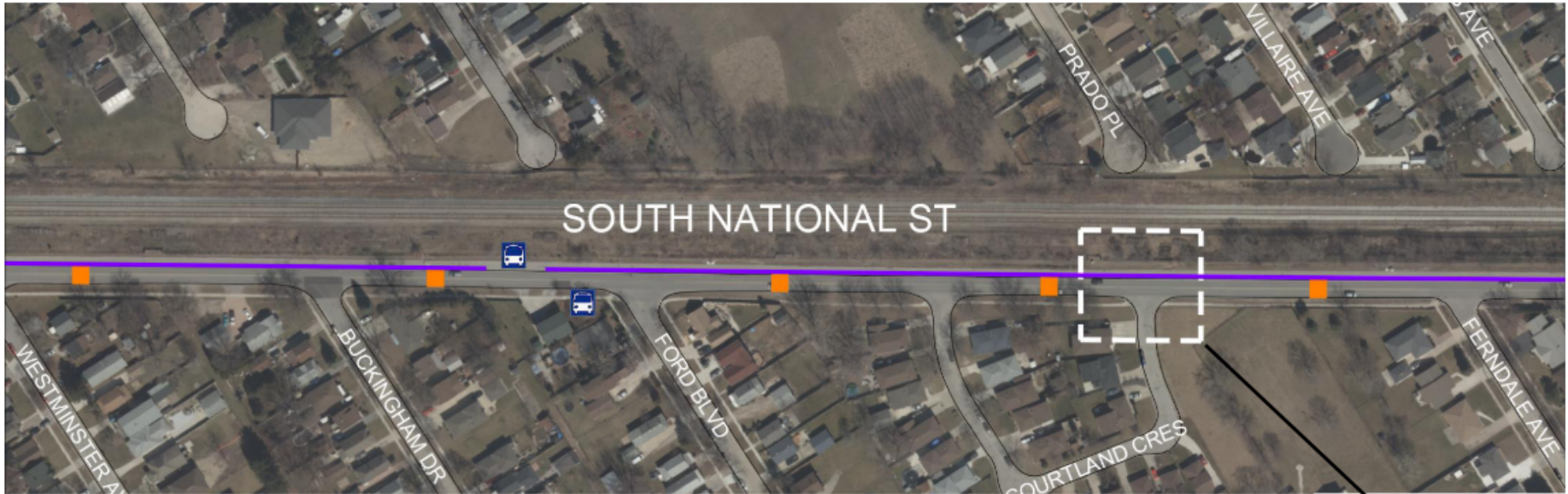
Speed Table



Pedestrian Crossover at Westminster Ave

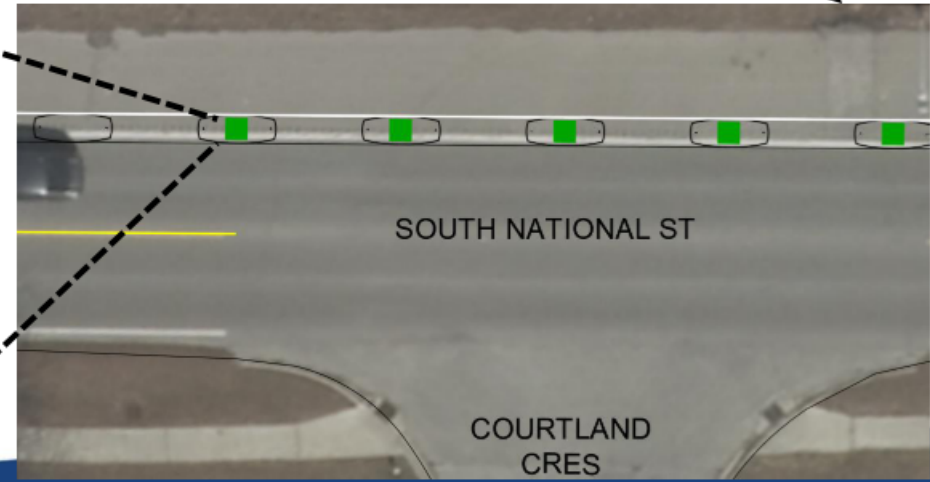


South National Street – Westminster Ave to Ferndale Ave (Section 2)



1m BUFFER WITH TRAFFIC CALMING CURBS; PLANTERS AT INTERSECTION

Traffic Calming Curbs with Planters

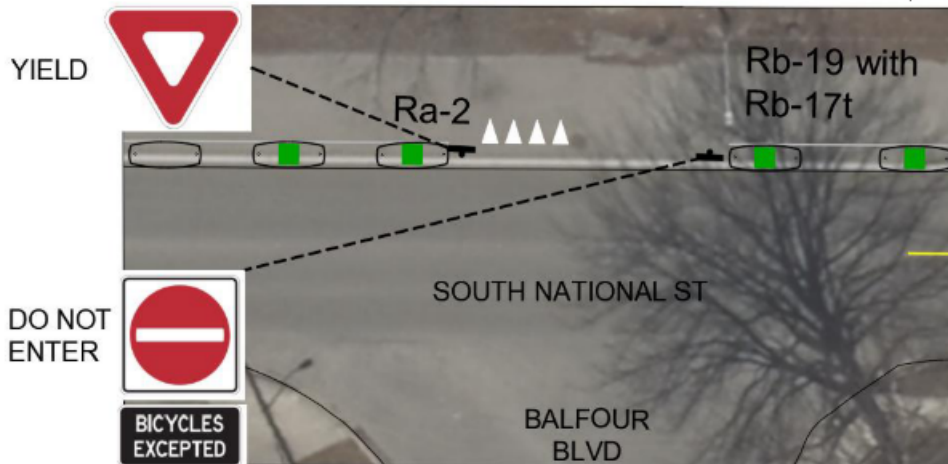


South National Street – Ferndale Ave to Jefferson Blvd (Section 3)



1m BUFFER WITH TRAFFIC CALMING CURBS; PLANTERS AT INTERSECTION

Uncontrolled Crossing for Cyclist at Balfour Blvd



Median at Jefferson Blvd

