



WELCOME TO THE CABANA ROAD ACTIVE TRANSPORTATION PUBLIC INFORMATION CENTRE #2

- **What is this meeting about?**

- The City of Windsor has reserved funding to construct active transportation facilities on Cabana Road between Northway Avenue and Walker Road, as part of the Windsor Loop
- This is not an Environmental Assessment process – the project can begin and be completed upon City Council approval

- **Why are we having a public meeting?**

- To present the recommended option to the public, answer questions and gather feedback

- **What is the Recommended Option?**

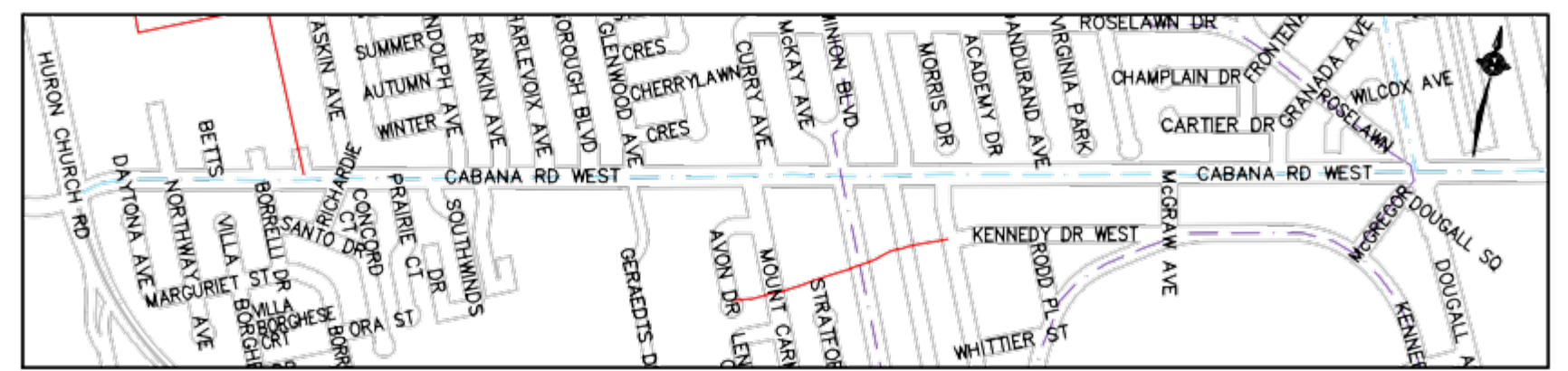
- A combination of separated bike lanes and a raised cycle track with sidewalks on both sides

Please look around at all the drawings, ask the City staff any questions you may have and provide your feedback on the Comment Sheets provided

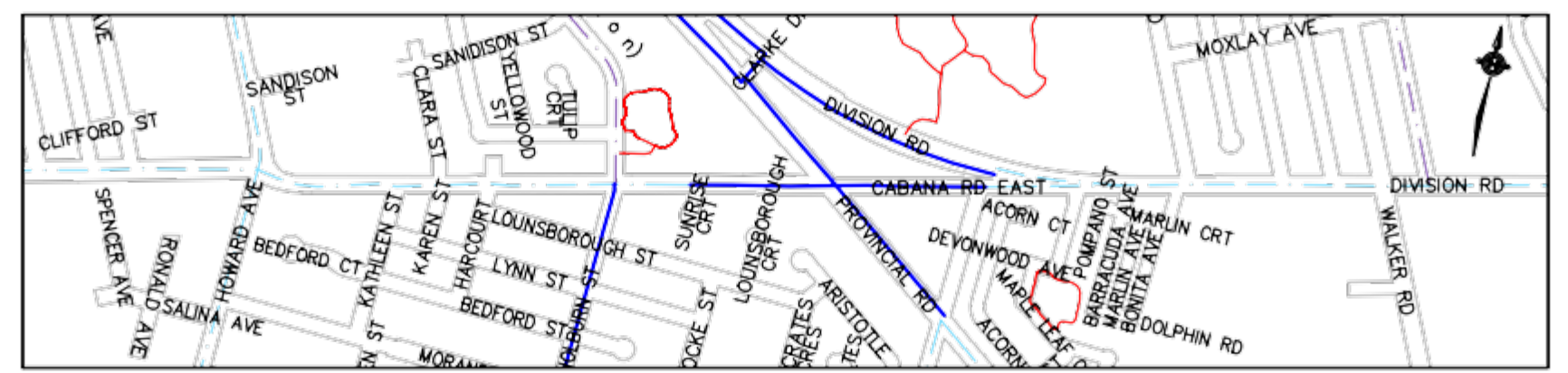


Legend:

- Existing Signed Routes
- Existing Bike Lanes
- Existing Multi Use Trails
- Cabana Road Project Area
- Future Signed Routes
- Future Bike Lanes
- Future Multi Use Trails
- Waterfront Regeneration Trail
- Windsor Loop
- Existing Trans Canada Trail



Cabana Road West



Cabana Road East

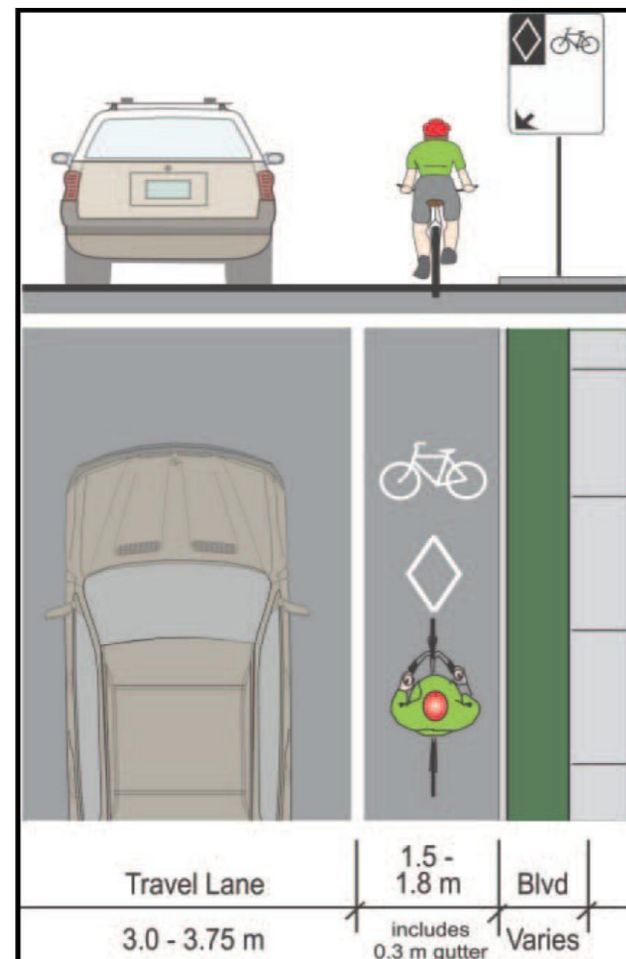
City of Windsor Cycling Facilities

March 27, 2014



RECOMMENDED BIKE LANE OPTION

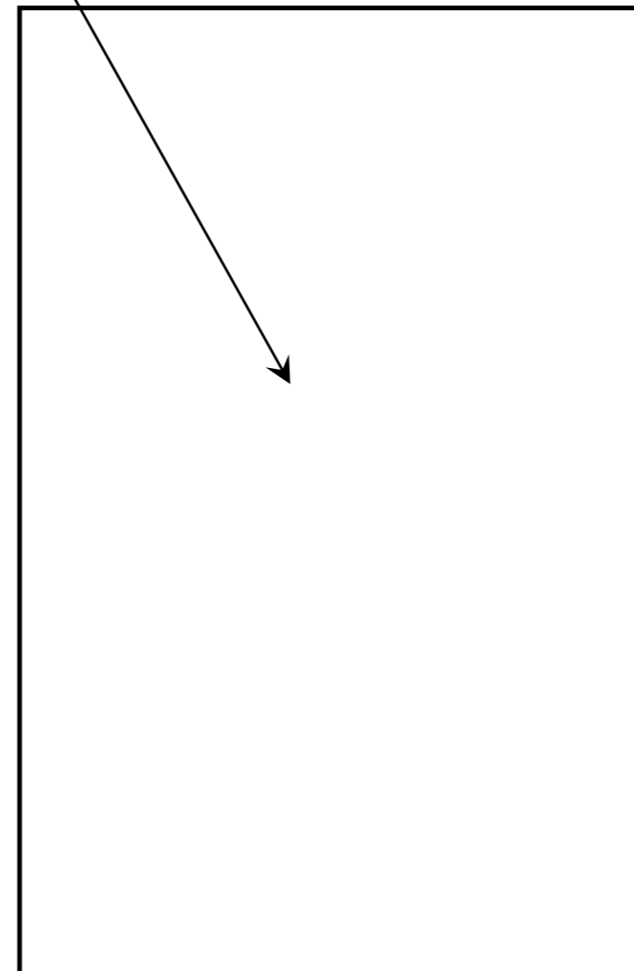
Conventional Bike Lanes



Source: MMM, 2013

Separated Bike Lanes

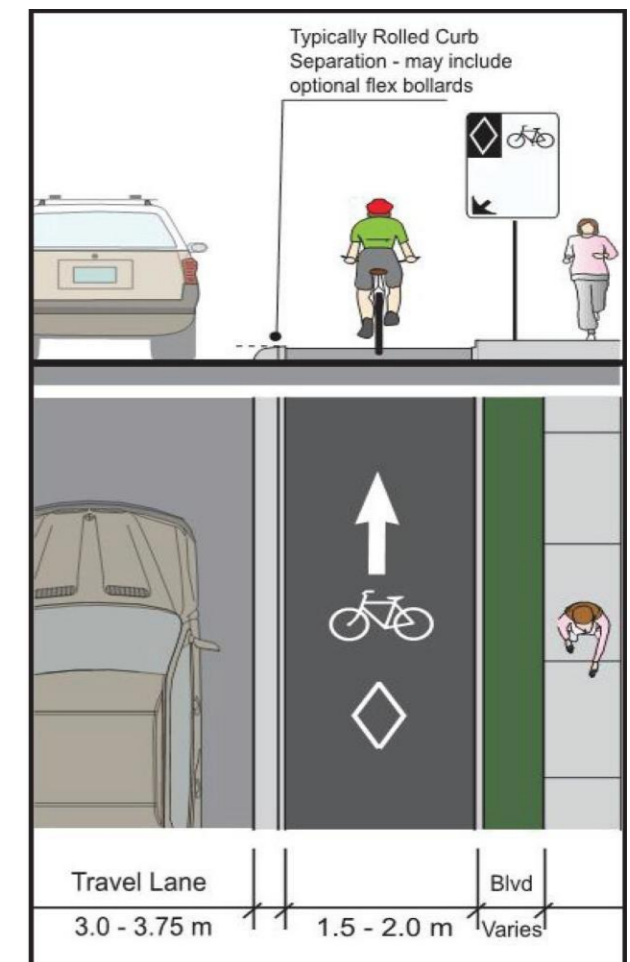
(hatching & bollards where appropriate)
(May not be exactly as shown)



Source: MMM, 2013

Raised Cycle Track

(Bike lane located between curb and sidewalk)



Source: MMM, 2013

Construction Cost Estimate

\$4,290,000

(not including non-recoverable HST)

RECOMMENDED OPTION:

Northway to Dougall		✓	
Dougall to Howard			✓
Howard to Walker		✓	

*Hatching = diagonal paint lines; Bollards = short flexible posts

NEXT STEPS



- **I looked at all the drawings, now what?**
 - Please fill out and submit a **Comment Sheet** by **FRIDAY, AUGUST 1, 2014**
 - Feel free to ask the City representatives any questions you may have
- **What happens after the meeting?**
 - City staff will review and summarize all comments for Council's consideration
 - City Council will make the final decision
- **Can I attend the City Council meeting?**
 - As a Windsor citizen you are welcome to attend the City Council meeting
 - Please indicate on your **Comment Sheet** if you would like to receive notification by **checking off the appropriate box** and provide your **contact information**. The notification will include instructions on how to register as a delegation if you wish to address members of City Council
- **When will construction start?**
 - Until City Council makes a final decision, there will be no construction
- **If approved, where will construction begin?**
 - This will be determined based on approval of the project, existing conditions, pedestrian and traffic needs, cost and staging

OUR NEIGHBOURS

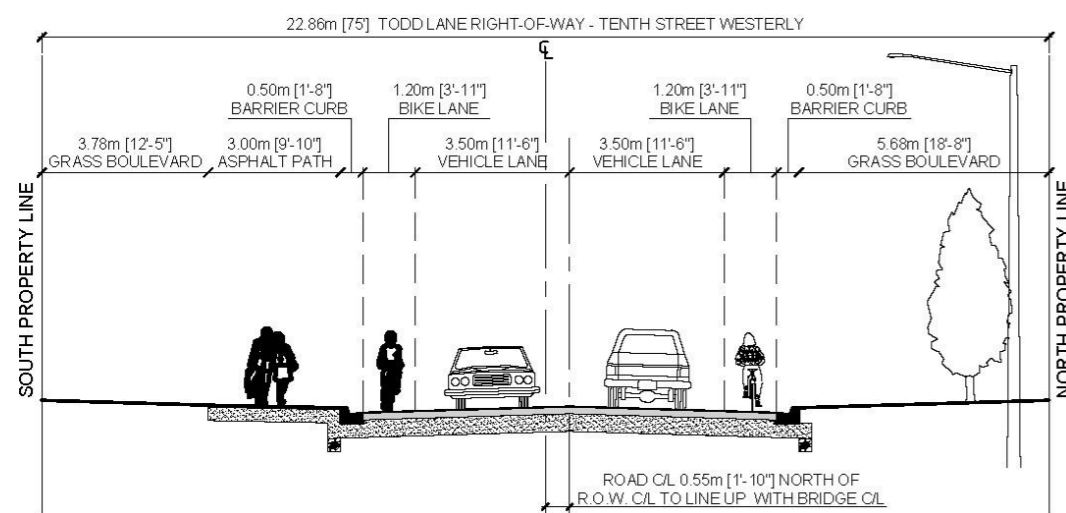
TOWN OF LASALLE

Bike Lanes and a Multi-Use Trail on the south side of Todd Lane, from Tenth Street westerly.



MTO-Assumed Right of Way

HERB GRAY PARKWAY

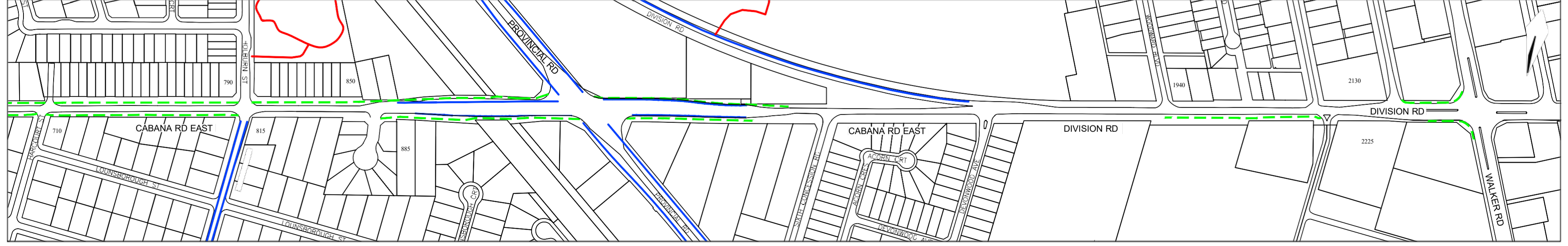
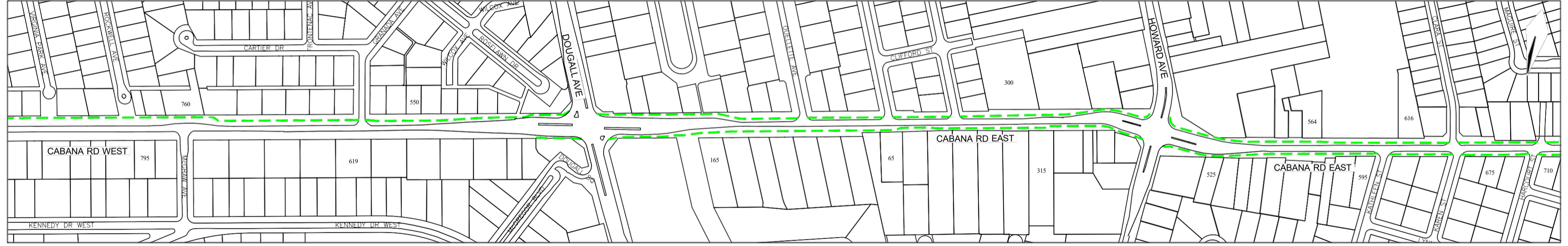
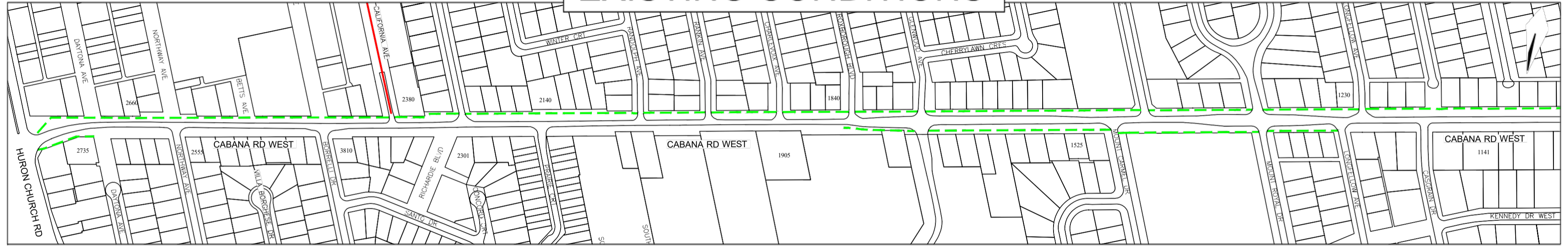


Landscape and Urban Design Legend

Grassland	SWM Pond Water Area	New Community Connections	Additional Trails Agreed with Stakeholders
Low Maintenance Lawn	SWM Wetland Area	Asphalt Trail	Community Connections into the Parkway
Tallgrass Prairie	Grassland Aquatic	Noise Barrier	
Restoration Zone	Aquatic Planting	Existing Noise Barrier	
Maintained Landscape	Deciduous Tree	Snake Fence	
Shrub Areas	Coniferous Tree	Safety Fence/Property Line Fence	
Woodlands & Forests	Deciduous Shrub	Tunnel Parapet / Fence	
Woodland/Forest Shrub Areas	Emergency Call Station	Rest Area (Unit Paving, Limestone Blocks for seating, Trail Map Sign, Bench Waste/Recycling Receptacle, and Emergency Call Station. Interpretive Sign, Shade Structure and/or Bike Racks where indicated)	
Hedgerows	Shade Structure	Trailhead (Granular Surface, Limestone Blocks for seating, Trail Map Sign, Bench, Waste/Recycling Receptacle, Emergency Call Station, Shade Structure)	
Planting Beds (Perennials, Grasses, Shrubs)	Wayfinding Trail Map	Trail Lay-by (Granular Surface and Limestone Blocks for seating, Waste/Recycling Receptacle and Interpretive Sign where indicated)	

hgparkway.ca

EXISTING CONDITIONS



LEGEND:

- EXISTING SIDEWALKS
- == EXISTING BIKE LANES
- EXISTING MULTI-USE TRAIL