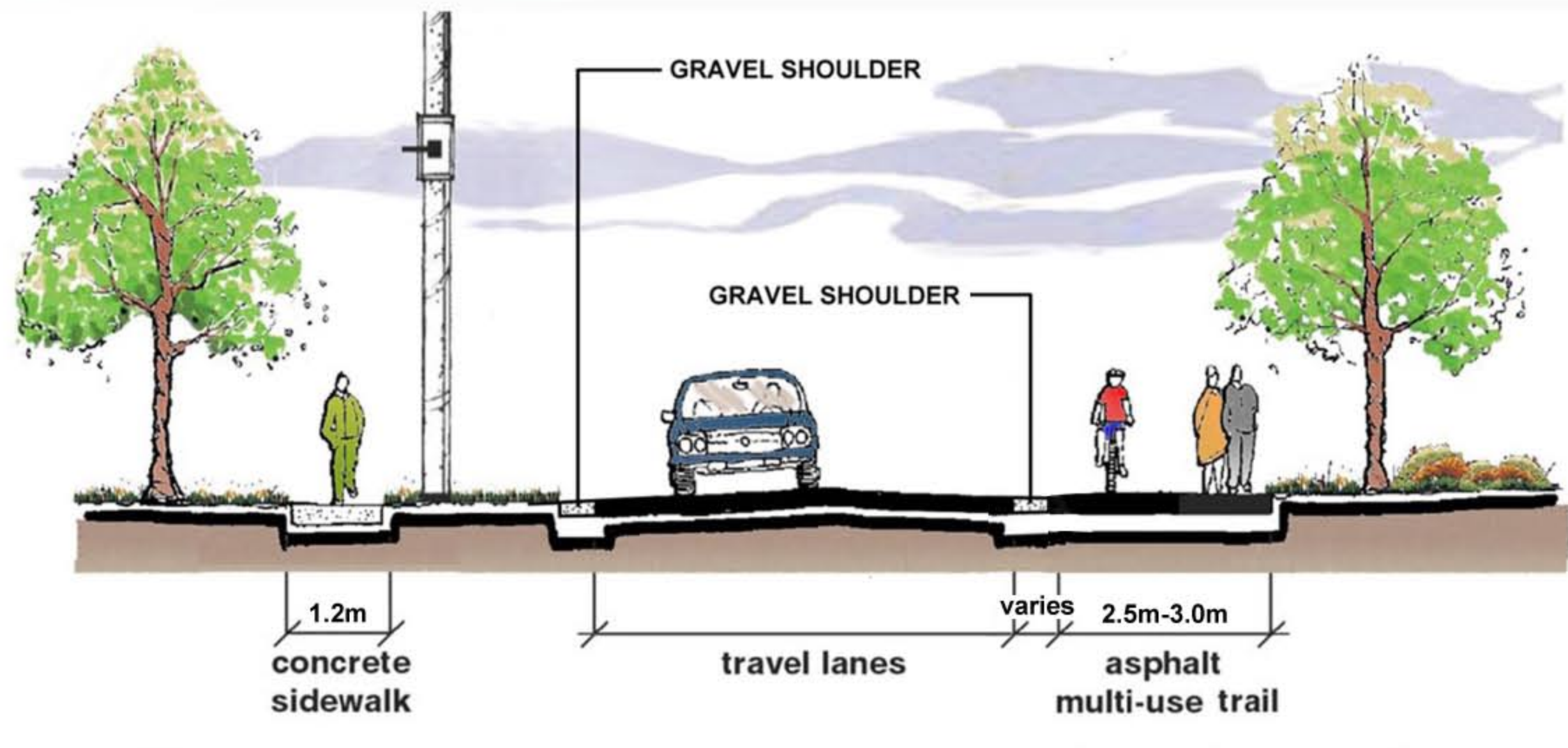



Cross Section



Before



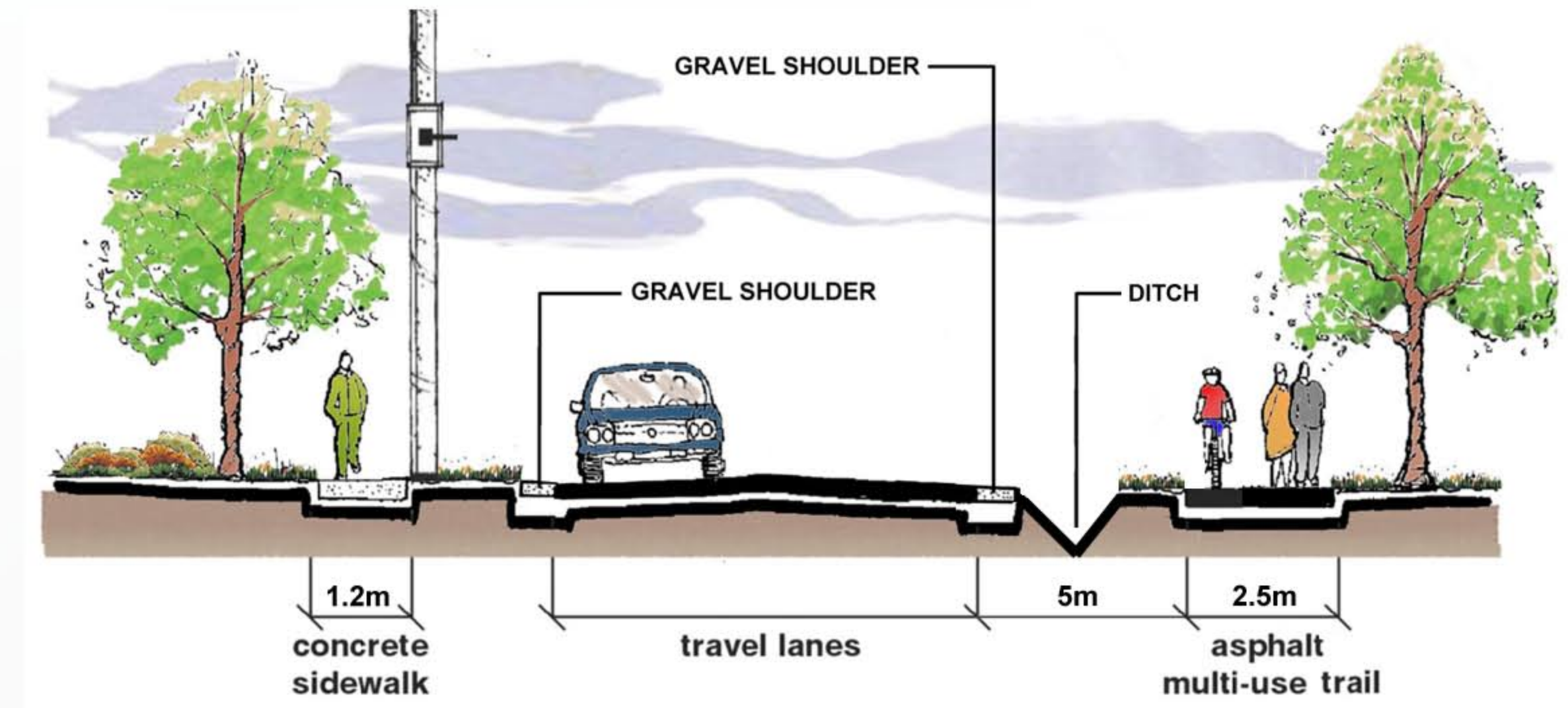
Multi-Use Trail - Section A-A with Gravel Edge



Cabana Road - Between Northway Ave & Borrelli Drive

Multi-Use Trail - Section B-B

Cabana Road - Between
Glenwood & Mount Carmel

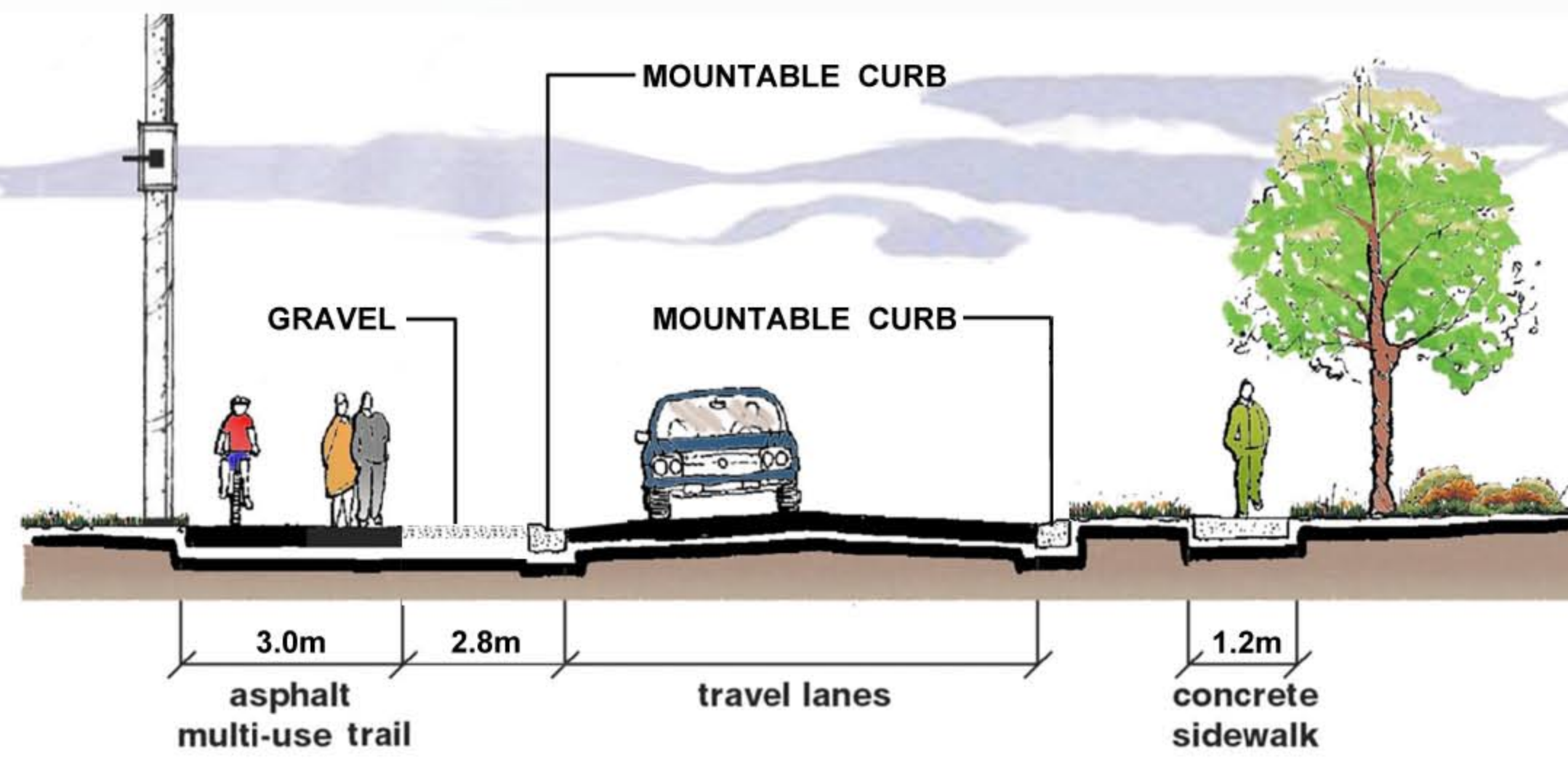


Cross Section
Gravel Shoulder on each side of road

Before




Cross Section



Before



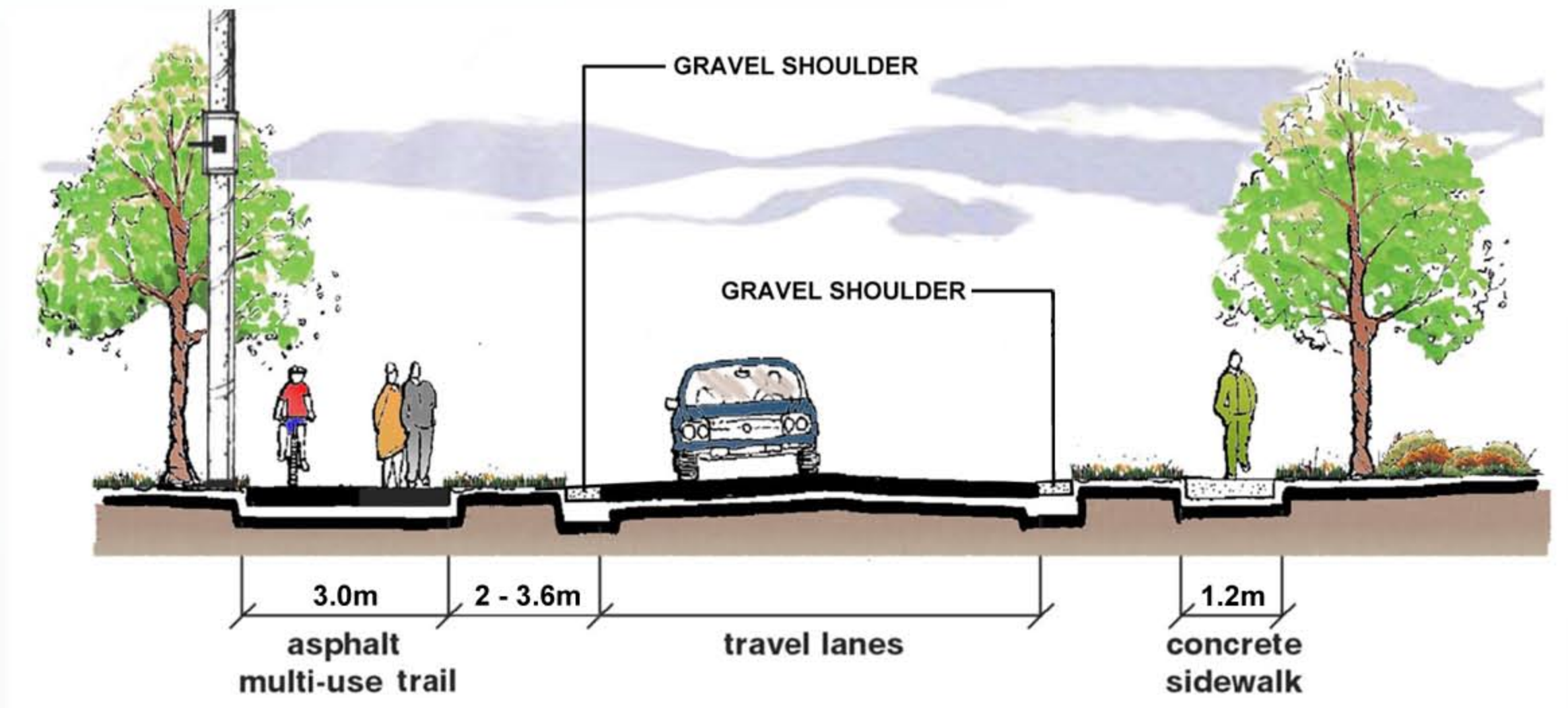
Multi-Use Trail - Section C-C



**Cabana Road - Between
Dougall Avenue & Ouellette Avenue**

Multi-Use Trail - Section D-D

**Cabana Road - Between
Howard Avenue & Clara Avenue**



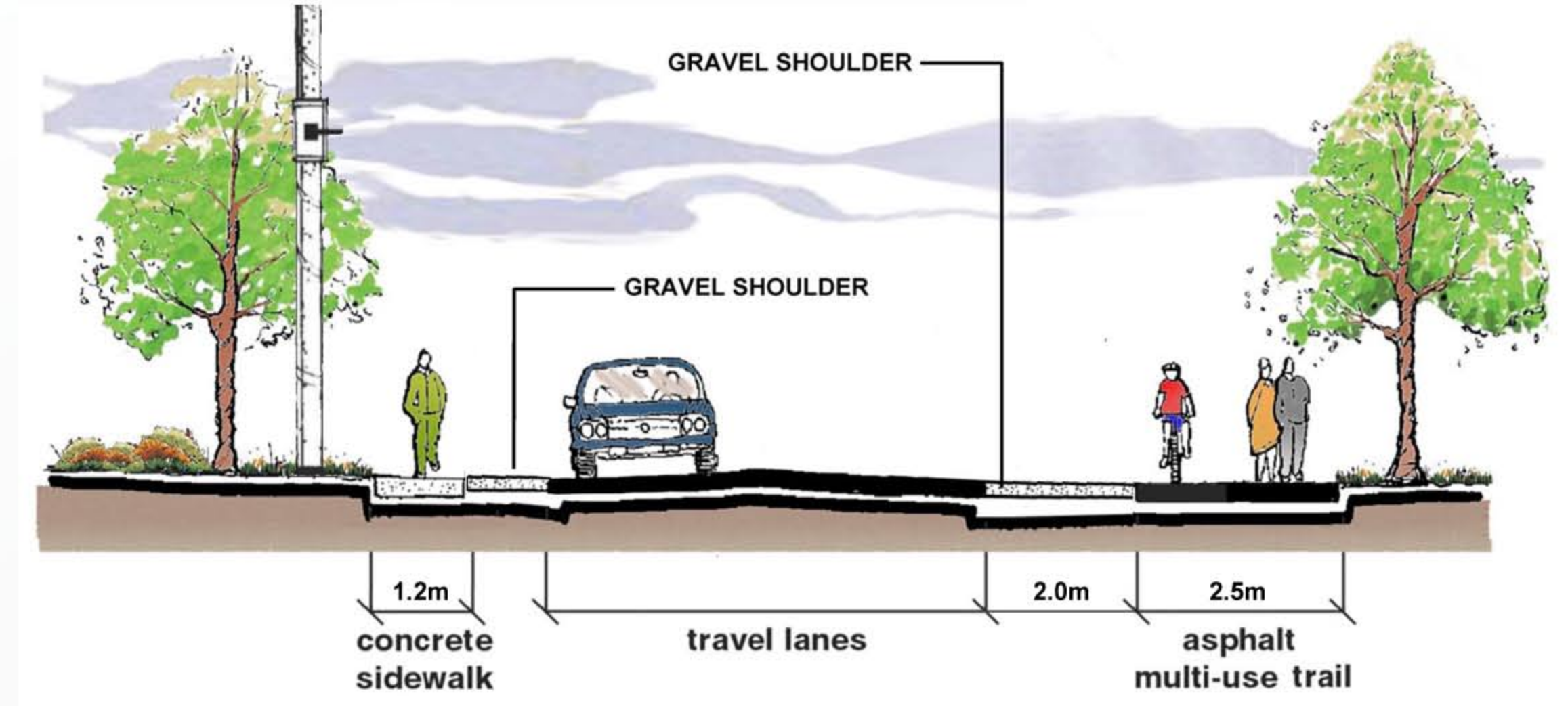
**Cross Section
Gravel Shoulder on each side of road**

Before



Multi-Use Trail - Section E-E

Division Road - Between
Devonwood Ave. & Barracuda St.



Cross Section
Gravel Shoulder on each side of road

Before

