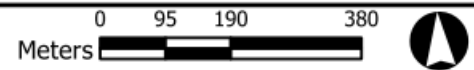
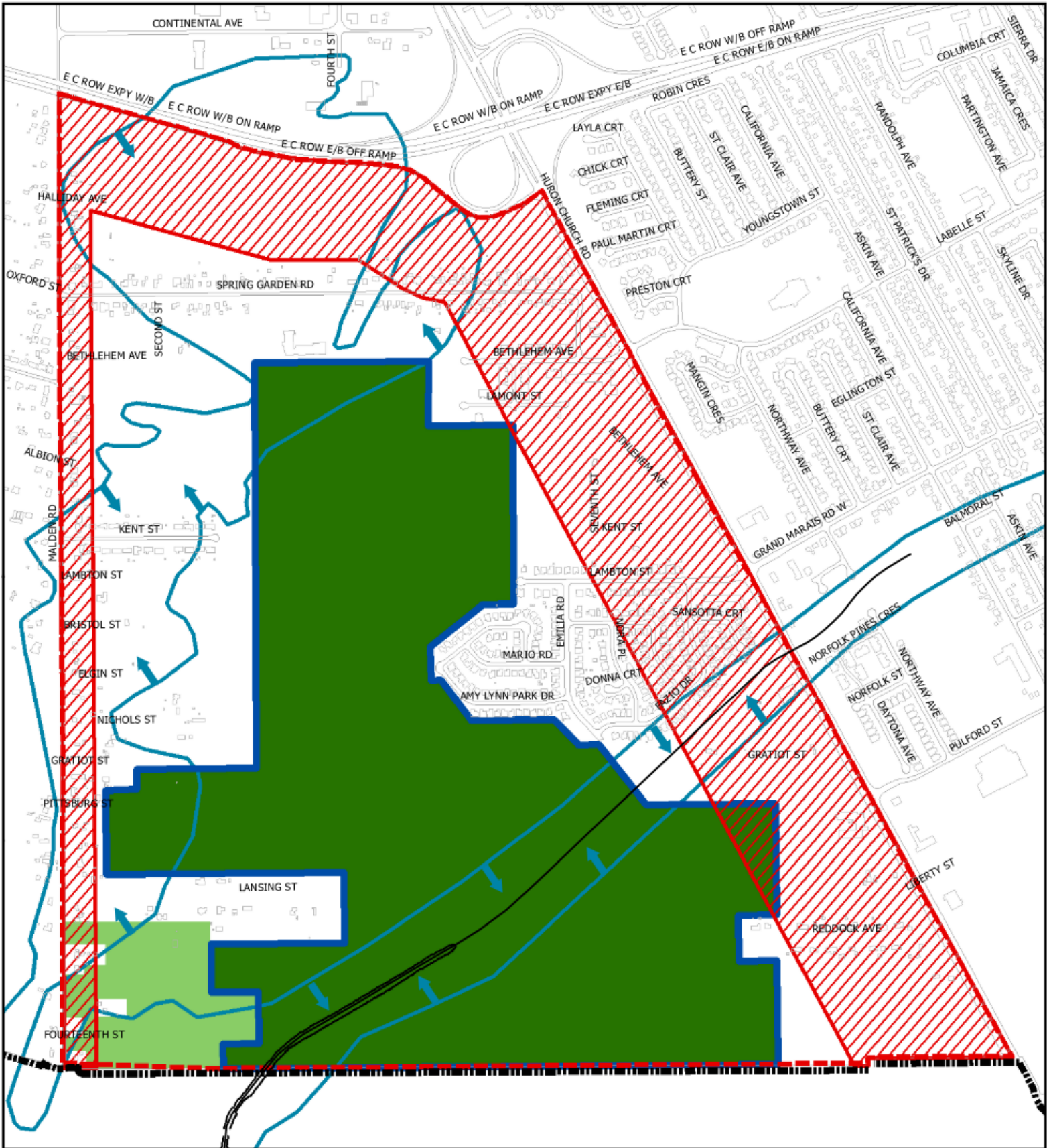


SPRING GARDEN PLANNING AREA

SCHEDULE SG-1 : LAND USE



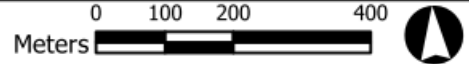


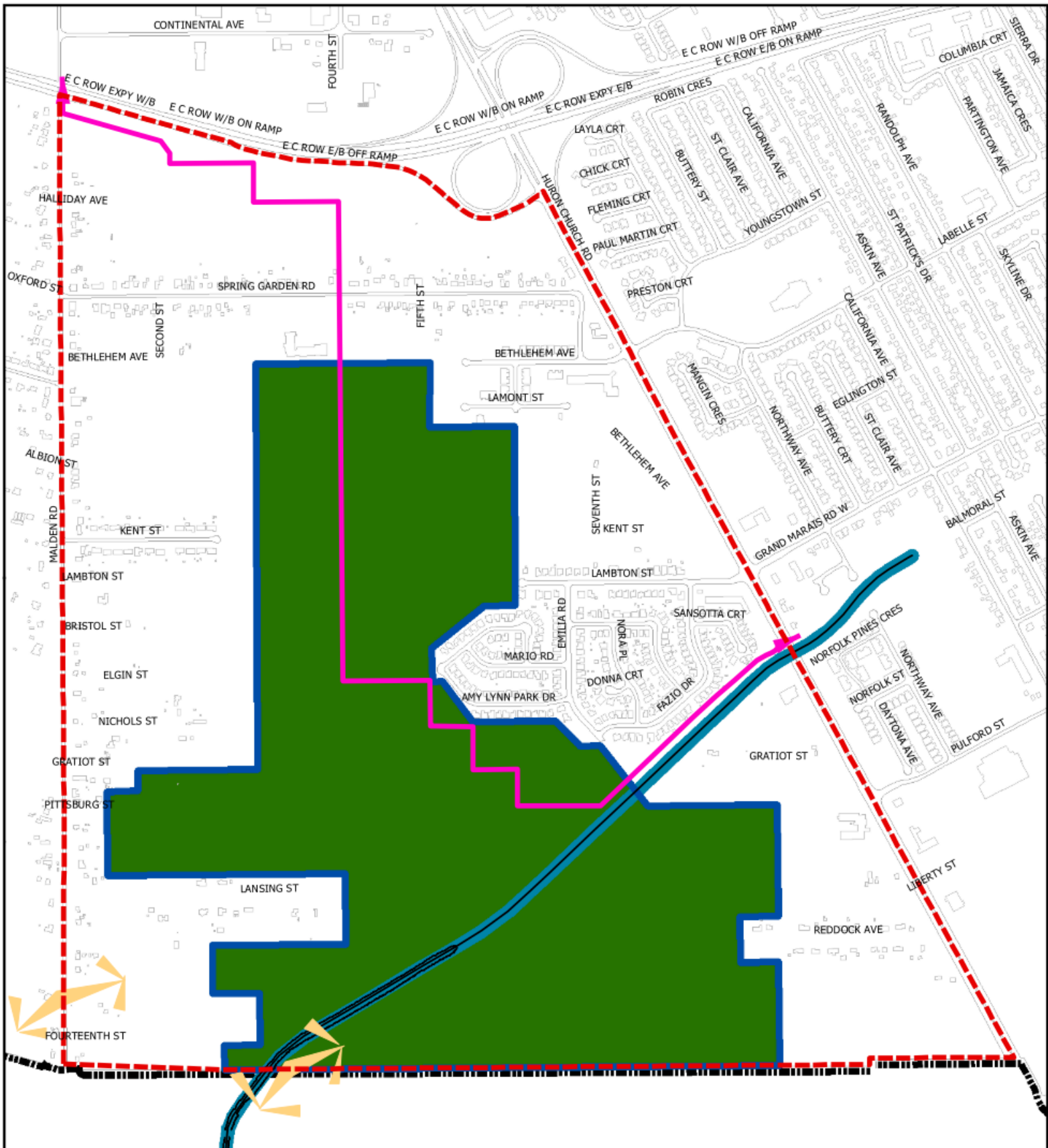
SPRING GARDEN PLANNING AREA

SCHEDULE SG-2 : DEVELOPMENT CONSTRAINTS

- Boundary of Planning Area
- Municipal Boundary
- Land Subject To Noise Attenuation Measures
- E.P.A. 'A'


- A.N.S.I./E.S.A./C.N.H.S. Consolidated Boundary
- Natural Heritage (Natural Area Complex)



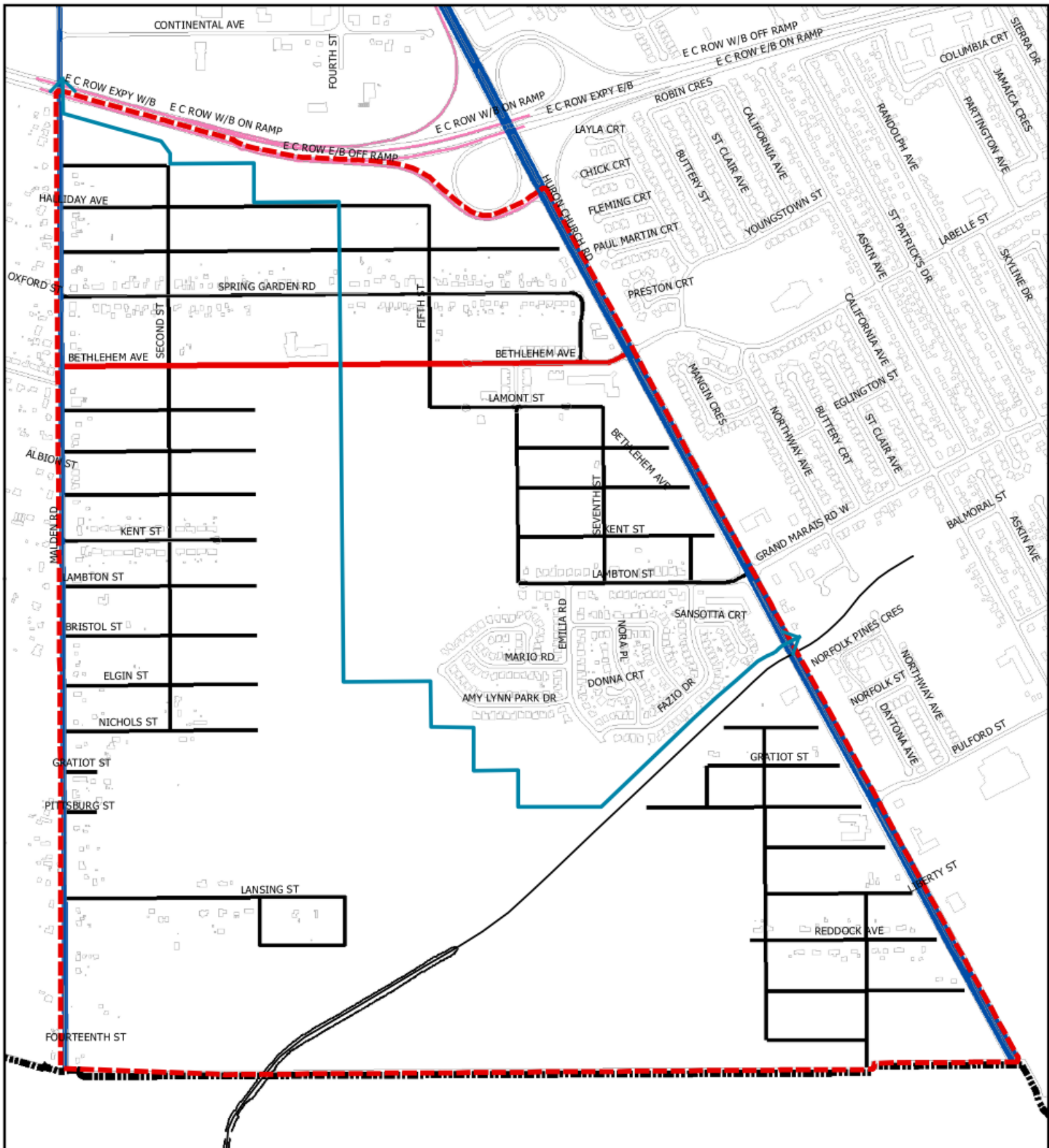


SPRING GARDEN PLANNING AREA

SCHEDULE SG-3 : GREENWAY SYSTEM COMPONENTS




- Boundary of Planning Area
- Municipal Boundary
- A.N.S.I./E.S.A./C.N.H.S. Consolidated Boundary
- Recreation Way
- Linkages
- Waterway Corridor
- Natural Heritage

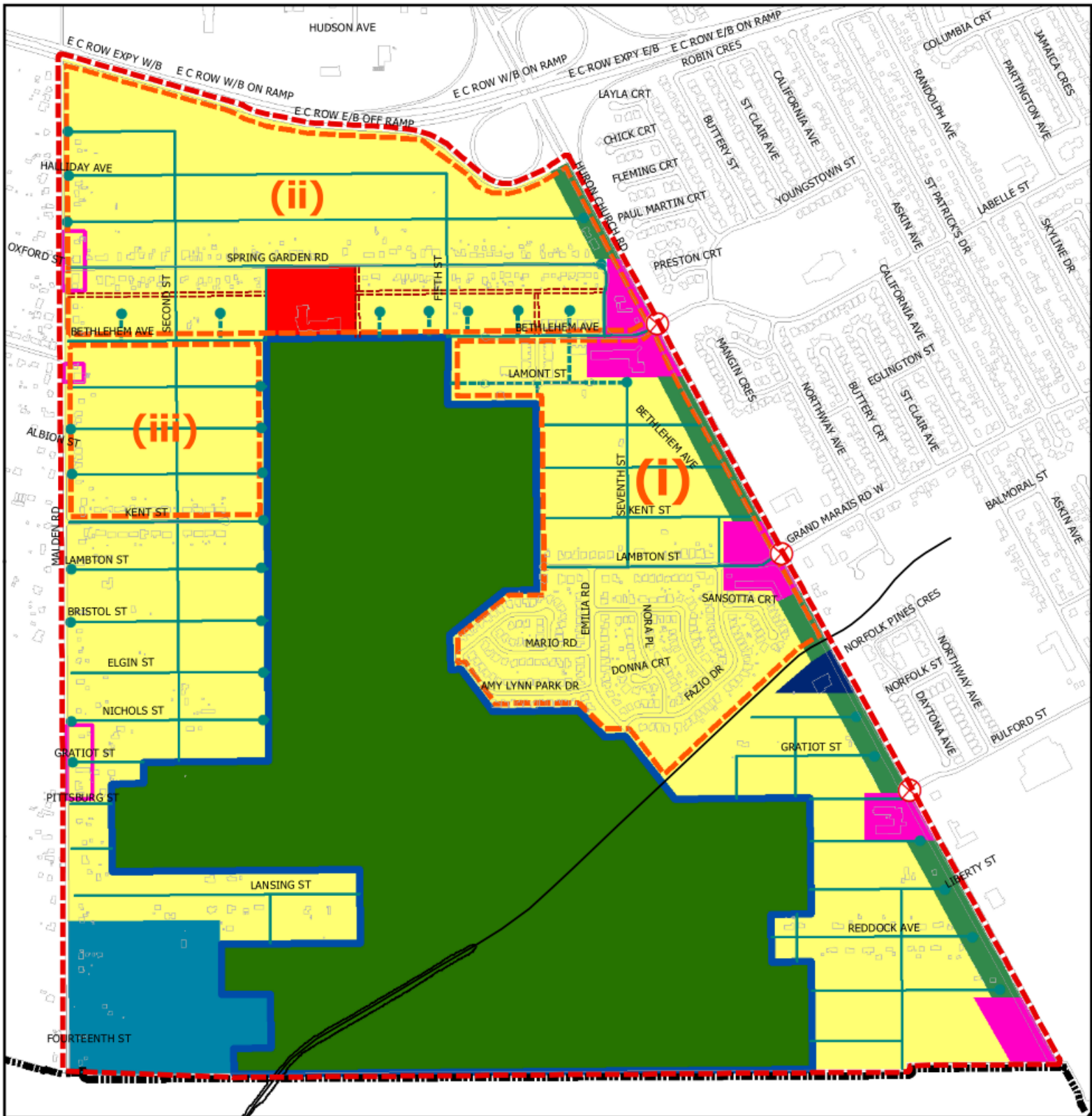


SPRING GARDEN PLANNING AREA

SCHEDULE SG-4 : TRANSPORTATION NETWORK



- Boundary of Planning Area
- Municipal Boundary
- Class I Arterial Road
- Class II Collector Road
- Local Road
- Class II Arterial Road
- Bikeway
- Controlled Access Highways



SPRING GARDEN PLANNING AREA

SCHEDULE SG-5 : CONCEPT PLAN

	Boundary of Planning Area		Municipal Boundary		Low Density Residential Development		Natural Area
	A.N.S.I./E.S.A./C.N.H.S. Consolidated Boundary		Proposed R.O.W. Closures		Commercial Corridor		Institutional
	Traffic Light		Proposed Cul-De-Sac		Neighbourhood Commercial		Major Utilities
	New R.O.W. (Land Consolidation Req'd)		Class II Collector Road		Light Industrial		Landscape Buffer
	Proposed New Roads (Land Consolidation Req'd)		Priority Development Areas				

