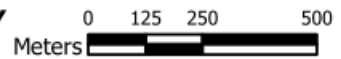


# COUNTY ROAD 42 SECONDARY PLAN

## CR42 SCHEDULE A: SECONDARY PLAN BOUNDARY

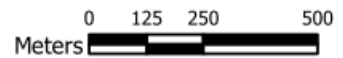


 Subject Lands



# COUNTY ROAD 42 SECONDARY PLAN

## CR42 SCHEDULE B : GREENWAY SYSTEM PLAN

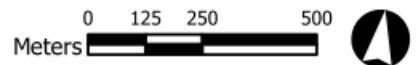















- Secondary Plan Area
- Core Natural Heritage
- Non-Core Natural Heritage (Open Space, SWM System & Park)
- Multi-Use Trails



# COUNTY ROAD 42 SECONDARY PLAN

## CR42 SCHEDULE D : LAND USE PLAN



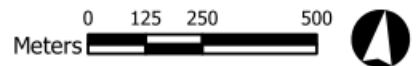
 Phase 1	 Business Park Type 1	 Neighbourhood Commercial	Noise Exposure Forecast (level)
 Phase 2	 Business Park Type 2	 Core Natural Heritage	
 Medium Density Residential	 Mixed Use	 Non-Core Natural Heritage	 25
 Low Density Residential	 Major Institutional		 30

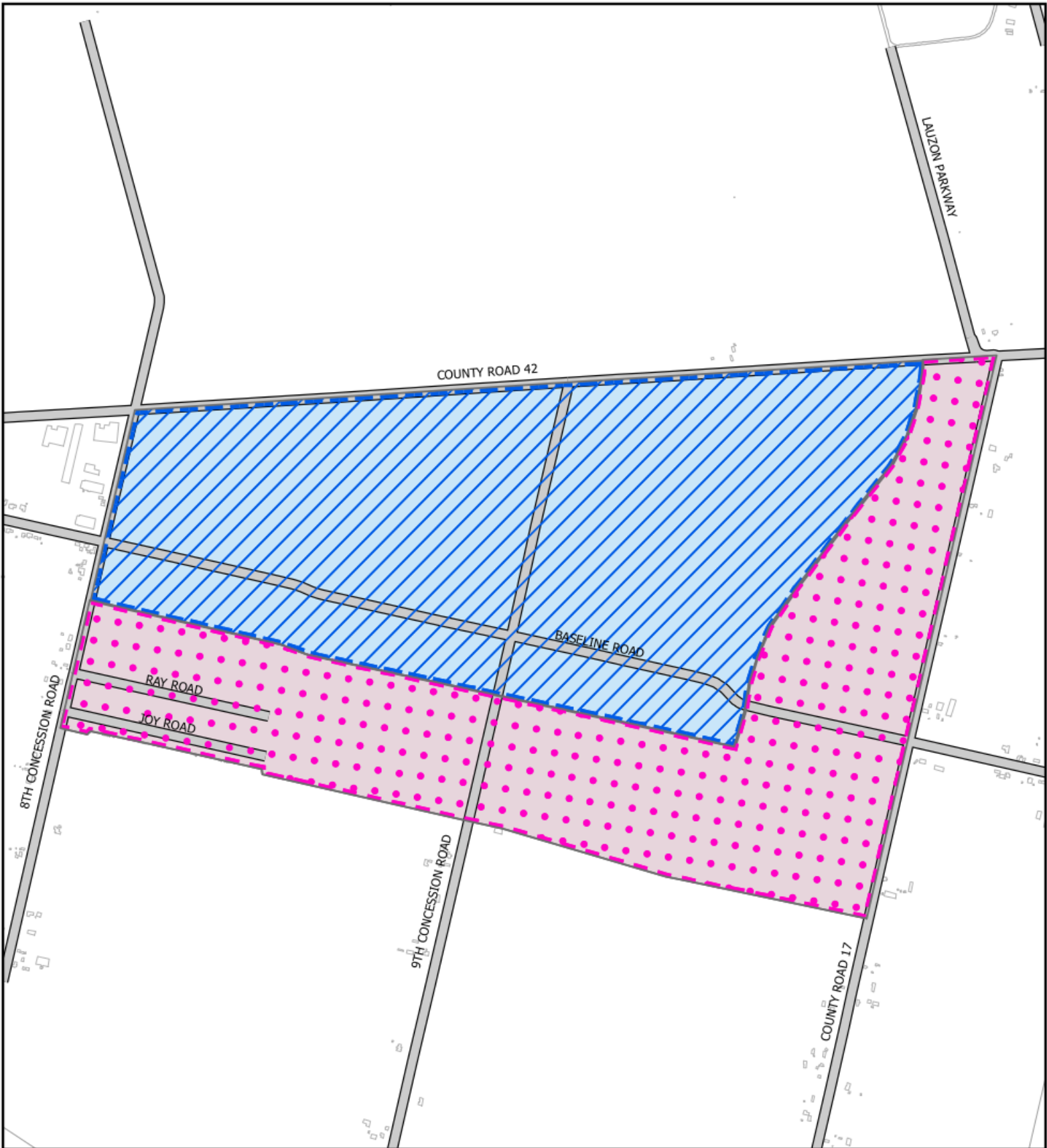


# COUNTY ROAD 42 SECONDARY PLAN

## CR42 SCHEDULE F : TRANSPORTATION PLAN

- Class I Arterial
- Class II Arterial
- Class I Collector
- Multi-Use Trail
- Bicycle Lane
- Existing Road





# COUNTY ROAD 42 SECONDARY PLAN

## CR42 SCHEDULE H : PHASING PLAN

 Phase 1

 Phase 2

