

SUBDIVISION/CONDOMINIUM APPLICATION

INSTRUCTIONS

Verify that you are using the most current application form.

This application is valid for: Plan of Subdivision, Plan of Condominium, Condominium Conversion, Extension of Draft Approval, Amendment to Draft Approval, Final Approval & Registration, Amendment to Agreement, or Amalgamation of Condominium Corporation. Discuss with a staff Planner to determine what must be completed for the application type.

- Section 1: Pre-Submission consultation with a staff Planner is mandatory per By-law 199-2007. If you do not have a valid Pre-Submission Letter, you must meet with a staff Planner who must sign and date this section.
- Section 2: During Pre-Submission consultation a staff Planner will indicate what supporting information must be submitted with the application. Read Pages 2 to 4 before submitting this application and other documents.
- Section 3: Provide the full name, address, phone number, fax number and email address of the applicant, registered owner, agent, and Ontario Land Surveyor. For a corporation, provide full corporate name. Include the full name of a contact person. For more than one person, corporation, or registered owner, use additional sheets.
- Section 4: Indicate if you are resubmitting a previous or earlier plan and if yes, provide the file number.
- Section 5: Provide information about the Subject Land. This information is used to determine supporting information requirements and to assist in the review of the application.
- Section 6: Indicate if the plan is consistent with the Provincial Policy Statement and conforms to the City of Windsor Official Plan and the appropriate Zoning By-law. If an Official Plan Amendment and/or Zoning By-law Amendment is required, you must have already submitted those applications, or must submit them with this application, otherwise this application will be returned.
- Section 7: Complete this section if you are applying for approval of a Plan of Condominium. New construction applies to buildings that were recently built, under construction, or not yet under construction. Conversion applies to existing buildings that contain residential rental units that are being converted to Condominium Status. To be considered for an exemption from Section 9(3) of the Condominium Act, you must formally request such exemption. Submit all the documents indicated in Section 7 with this application.
- Section 8: Provide the number of lots, blocks, units or dwellings, the number of hectares, the density measured as units per hectare and the number of parking spaces for the proposed land use for all applications. For Plan of Condominium applications also provide the date of construction and the floor coverage in square metres.
- Section 9: Indicate how the property is accessed. Check all boxes that apply.
- Section 10: Provide information about water service, sanitary sewage disposal and storm drainage. Submit all required documents indicated in Section 10 with this application.
- Section 11: Provide a description of the existing land use, buildings & infrastructure, vegetation, topography & drainage of the subject land or check the box beside "See Planning Rationale Report" if described in the report.
- Section 12: Provide a description of what measures have been or will be taken to mitigate adverse environmental effects from the proposed development on the surrounding areas and from the surrounding areas on the proposed development or check the box beside "See Planning Rationale Report" if described in the report.
- Section 13: Explain your proposed strategy for consulting with the public.
- Section 14: Check the appropriate application fee box based on the pre-submission consultation with the Planner.
- Section 15: Print your name in full and sign the sworn declaration in the presence of a Commissioner for Taking Affidavits.

DATE RECEIVED STAMP

Schedules: Read, complete in full, and sign Schedules A & E.

Submit application form, supporting information, & application fee/credit card authorization to Senior Steno Clerk at Planning Division, Suite 210, 350 City Hall Square West, Windsor ON N9A 6S1 or planningdept@citywindsor.ca

SUBDIVISION/CONDOMINIUM APPLICATION

PLAN REQUIREMENTS

A. NUMBER OF COPIES REQUIRED

The Planning Act, R.S.O. 1990, c. P.13, requires that copies of the draft plan as required by the Minister must accompany all applications.

- A1. Submit six (6) full size paper copies of the draft plan; AND
- A2. A digital copy of the CAD files of the draft plan in DWG, PDF, and JPG formats.

File names should be logical and clearly indicate the nature of the file and include either the SDN or CDM file number (SDN 000-00 or CDM 000-00) or the name of the applicant and site location.

For example, "SDN000-00 draft plan.dwg" or "Applicant Name-Site Location-Draft Plan.dwg".

If further copies are required, we will notify you. To submit drawings on an alternate device, please discuss with the assigned Planner.

B. DRAFT PLAN REQUIREMENTS

All plans and measurements must be in metric. Draft plans must be drawn to scale and indicate all items as required by Section 51(17) of the Planning Act and the City of Windsor as follows:

- B1. Boundaries of the land to be subdivided, certified by an Ontario Land Surveyor, and based on NAD83, Zone 17.
- B2. Locations, widths and names of proposed roads, streets, highways and rights-of-way within the proposed subdivision and existing roads, streets, highways, and rights-of-way abutting the proposed subdivision;
- B3. On a small key plan, with a scale of not less than one centimetre to 100 metres, all of the land adjacent to the proposed subdivision that is owned by the applicant or in which the applicant has an interest, every subdivision adjacent to the proposed subdivision and the relationship of the boundaries of the land to be subdivided to the boundaries of the township lot or other original grant of which such land forms the whole or part;
- B4. Purpose for which the proposed lots are to be used;
- B5. Existing uses of all adjoining lands;
- B6. Approximate dimensions and layout of the proposed lots and/or blocks;
- B7. If any affordable housing units are being proposed, the shape and dimensions of each proposed affordable housing unit and the approximate location of each proposed affordable housing unit in relation to other proposed residential units;
- B8. Natural and artificial features such as buildings or other structures or installations, railways and rail yards, highways, roads, streets and recreational trails, hydro lines and other public utilities, watercourses, drainage ditches, wetlands and wooded areas, archaeological or heritage features, and significant plant and wildlife habitat (including ESAs & ANSIs) within or adjacent to the land proposed to be subdivided;
- B9. Availability and nature of domestic water supplies;
- B10. Nature and porosity of the soil;
- B11. Existing contours or elevations as may be required to determine the grade of the streets, roads and highways and the drainage of the land proposed to be subdivided;
- B12. Municipal services available or are to be available to the land proposed to be subdivided;
- B13. Nature and extent of any restrictions affecting the land proposed to be subdivided including restrictive covenants, easements, or the Airport Operating Area; and
- B14. Floodplains, flood ways, flood prone areas, and flood elevations

C. CONDOMINIUM DRAFT PLAN REQUIREMENTS

In addition to the above requirements, draft plans proposing condominium ownership must include:

- C1. Proposed exclusive use areas of the common element such as backyards and parking;
- C2. Roadways and pedestrian access to proposed private units.

SUBDIVISION/CONDOMINIUM APPLICATION

APPLICATION PROCESSING

The applicant or their agent is responsible for researching and evaluating the site and the proposal to ensure that the development will conform to the interests of the health, safety, and welfare of existing and future residents, and for filling in the application and for supplying all documents necessary to constitute a complete application. Supporting studies must be conducted prior to the submission of the application. This information will be used to review and assess the application.

Section 51(24) of the Planning Act and Section 11.4.2.3 of the City of Windsor Official Plan list the criteria that are used in evaluating a draft plan. Where additional copies of the plan or supporting documents are subsequently requested by staff or review agencies, the applicant is responsible for supplying them at their cost.

Timelines in the Planning Act have been suspended during the State of Emergency. The following is for your information only. Review the Planning Act and relevant regulations for statutory requirements. The processing of the application is subject to change. The application will be terminated without notice after 60 days of inactivity. Direct all questions about the application to the assigned Planner. The procedure generally encompasses the following steps:

1. Within 30 days of receiving this application, the City Planner, or their designate, will review the application to determine if it is or is not complete. If deemed incomplete, the application, supporting documents, and fee may be returned for completion, correction, or clarification, or the applicant may be requested to submit additional or revised supporting information. Administration, the Development & Heritage Standing Committee (DHSC), and City of Windsor Council reserve the right to request additional information any time during the processing of the application.
2. If deemed complete, fees are not refundable, the application is circulated to departments and external agencies for review and comment, and all submitted documents are made available to the public.
3. Following circulation, a draft staff report containing a recommendation and any conditions is prepared. The City Planner and other staff review the draft staff report.
4. When the staff report is approved by appropriate municipal staff, it will be scheduled for a future meeting of the Development and Heritage Standing Committee (DHSC).
5. Mandatory public notice of the DHSC meeting is advertised in the Windsor Star at least 20 days in advance of the DHSC meeting. A courtesy notice may be mailed to all property owners and/or tenants within 120 metres of the subject land. The DHSC meeting is the public meeting required by the Planning Act. The staff report is provided to the applicant and DHSC members, and is made available to the public, 10 days before the DHSC meeting.
6. At the DHSC meeting, a staff planner introduces the application and reviews the recommendation in the staff report. The applicant and other interested parties are given an opportunity to make verbal or written submissions. The DHSC may ask questions of the staff planner, the applicant and their representatives and any party that made verbal or written submissions. The DHSC may choose to recommend draft approval, denial or deferral of the application. It may also modify the recommendation of the Planning Division.
7. If recommended for draft approval or denial, the staff report and the minutes of the DHSC meeting are forwarded to City of Windsor Council for consideration at a future date. The Planning Division has no control over the placement of an application on a Council Meeting agenda. The City Clerk will forward the date and time of the Council Meeting to the contacts in Section 3. Call 311 or contact the City Clerk at 519-255-6211 or clerks@citywindsor.ca
8. The Council meeting, the applicant and the other parties may make verbal or written submissions. If the applicant concurs with the recommendation of DHSC, and there is no opposition to the application, Council may place the application on the Consent Agenda, a part of the Council meeting containing items that are grouped together and passed with one motion. Council may choose to draft approve, deny, or defer the application.
9. Applications may be referred, or the decision of Council may be appealed, to the Ontario Land Tribunal (OLT). Appeals are filed with the City Clerk. Contact the City Clerk at 519-255-6211 or clerks@citywindsor.ca
10. If Council approves the draft plan and no appeals are received, an agreement is prepared for signature and registration on title.
11. The conditions of draft approval must be fulfilled prior to the expiry of draft approval. It is the responsibility of the property owner or applicant to obtain confirmation from agencies and departments that the conditions of draft approval have been fulfilled. Some agencies may require that a copy of the completed subdivision agreement be forwarded to them prior to notifying the City that the conditions have been fulfilled.

SUBDIVISION/CONDOMINIUM APPLICATION

FINAL APPROVAL & REGISTRATION REQUIREMENTS

When you are ready to obtain final approval and register the plan, the following must be submitted:

1. Fee for Final Approval & Registration – see Section 14 - Fees on page 13;
2. One (1) mylar copy of the plan to be registered;
3. Five (5) paper copies of the plan to be registered, one of which has the AOLS Plans Submission Form attached to it; and
4. One digital file transfer device containing geo-referenced CAD files of the plan to be registered.

OTHER INFORMATION

Read the staff report, draft approval, final approval, and agreements carefully and take note of all conditions and expiry dates in these documents.

Other municipal departments and external agencies may have their own requirements, fees and approvals in addition to the requirements, fees and approvals listed in this application form.

The City of Windsor does not send reminders regarding conditions and expiry dates. It is the responsibility of the property owner to complete all conditions or obtain approval from Council or the delegated approval authority to extend draft approval, prior to the expiry date.

When submitting an extension to draft approval, you must allow for sufficient time to process the application and to obtain approval of the extension. Submission, or acceptance, of an application for an extension to draft approval does not automatically extend the expiry date. It is the responsibility of the property owner to be aware of all conditions and expiry dates.

Planning legislation, regulations, fees, and processes are subject to change.

CONTACT INFORMATION

Planning & Building Department – Planning Division
Suite 210
350 City Hall Square West
Windsor ON N9A 6S1

Telephone: 519-255-6543
Fax: 519-255-6544
Email: planningdept@citywindsor.ca
Web Site: www.citywindsor.ca

SUBDIVISION/CONDOMINIUM APPLICATION

1. PRE-SUBMISSION CONSULTATION

By-law 199-2007 requires pre-submission consultation with a staff Planner to determine what supporting information is required, to verify fee payable, and to review the process. This application is incomplete unless you have a valid Pre-Submission Letter or a staff Planner signs below.

Valid Pre-Submission Letter? NO YES File Number: PS-_____

Staff Use Only

Signature of Staff Planner	Date of Consultation
<input type="checkbox"/> Jim Abbs <input type="checkbox"/> Justina Nwaesei <input type="checkbox"/> _____	

2. REQUIRED SUPPORTING INFORMATION *(To be completed by a staff Planner)*

If you do not have a valid Pre-submission Letter, a staff Planner will indicate below what supporting information must be submitted with the application. The City of Windsor reserves the right to require additional supporting information during the processing of the application. All documents submitted are made available for public review.

Unless otherwise indicated, for each document, provide one paper copy and one digital copy. Draft Plans shall be provided in DWG, PDF & JPG format. Other drawings shall be provided in letter size (8.5 by 11 inches) in JPG and PDF format. All other documents shall be provided in Word and PDF format. PDF documents shall be flattened with no layers.

If you are submitting a companion planning application (official plan or rezoning), you need only submit one set of the required supporting information. Include checked supporting information with this application:

- | | | | |
|---|--|---|--|
| <input checked="" type="checkbox"/> Deed and/or Offer to Purchase | <input checked="" type="checkbox"/> Topographic Plan of Survey | <input checked="" type="checkbox"/> Draft Plan (6 copies + digital Files) | <input type="checkbox"/> Conceptual Site Plan |
| <input type="checkbox"/> Structural Integrity Report | <input type="checkbox"/> Rent Roll | <input type="checkbox"/> Section 9(3) Exemption Request | <input type="checkbox"/> Approved Site Plan |
| <input type="checkbox"/> Planning Rationale Report | <input type="checkbox"/> Noise Study | <input type="checkbox"/> Vibration Study | <input type="checkbox"/> Site Plan Agreement |
| <input type="checkbox"/> Watershed/ Subwatershed Plan | <input type="checkbox"/> Master Drainage Plan | <input type="checkbox"/> Sanitary and/or Storm Sewer Study | <input type="checkbox"/> Building Permit |
| <input type="checkbox"/> Hydrogeological Report | <input type="checkbox"/> Servicing Option Report | <input type="checkbox"/> Stormwater Management Plan | <input type="checkbox"/> Micro-Climate Study |
| <input type="checkbox"/> Transportation Impact Study | <input type="checkbox"/> Transportation Impact Statement | <input type="checkbox"/> Environmental Evaluation Report | <input type="checkbox"/> Tree Inventory and Preservation Study |
| <input type="checkbox"/> Environmental Site Assessment | <input type="checkbox"/> Record of Site Condition (RSC) | <input type="checkbox"/> Lighting Study | <input type="checkbox"/> Market Impact Assessment |
| <input type="checkbox"/> Archaeological Assessment | <input type="checkbox"/> Built Heritage Impact Study | <input type="checkbox"/> Urban Design Study | <input type="checkbox"/> Guideline Plan |
| <input type="checkbox"/> Conservation Plan | Other Required Information: _____ | | |

SUBDIVISION/CONDOMINIUM APPLICATION

3. CONTACT INFORMATION

Provide in full the name of the applicant & contact person, registered owner, agent, & Ontario Land Surveyor and mailing address, phone & fax number and email address. If the case of a numbered company, provide the name of the principals of the company. If there is more than one applicant or registered owner, copy this page, complete in full and submit with this application. All communication regarding the application will be with the Agent authorized by the Owner to file the application. If there is no Agent, all communication will be with the Applicant.

Applicant

Name: Farhi Holding Corporation Contact: Shmuel Farhi
Name of Contact Person

Address: 484 Richmond Street, Suite 200

Address: London, ON Postal Code: N6A 3E6

Phone: 519-645-6666 Fax: 519-645-7735

Email: farhi@farhi.ca

Registered Owner Same as Applicant

Name: _____ Contact: _____
Name of Contact Person

Address: _____

Address: _____ Postal Code: _____

Phone: _____ Fax: _____

Email: _____

Agent Authorized by the Owner to File the Application (If applicable, complete Section A1 in Schedule A)

Name: Dillon Consulting Limited Contact: Karl Tanner
Name of Contact Person

Address: 3200 Deziel Drive, Suite 608

Address: Windsor, ON Postal Code: N5W 5K8

Phone: 519-948-5000 Ext. 3227 Fax: 519-948-5054

Email: ktanner@dillon.ca

Ontario Land Surveyor

Name: Verhaegen Land Surveyors Contact: Roy Simone
Name of Contact Person

Address: 944 Ottawa Street, Windsor, ON

Address: _____ Postal Code: N8X 2E1

Phone: 519-258-1772 Fax: _____

Email: rsimone@vshbbsurveys.com

SUBDIVISION/CONDOMINIUM APPLICATION

4. RESUBMISSION OF A PREVIOUS PLAN?

No Yes Previous Plan/File No. _____ Do Not Know

5. SUBJECT LAND INFORMATION *(attach additional sheets as required)*

Municipal Address 1600 Lauzon Road, Windsor, ON

Legal Description Pt of Lots 128, 129E, 129W, & 132, Concession 1; Pts 1,5,6, 12R 22910

Assessment Roll Number 373907072000194

Frontage (m) 217m (McHugh St.) Depth (m) 167m Area (sq m) 1.94ha

Official Plan Designation Commercial, Institutional, and Residential designations

Current Zoning RD3.1

Existing Uses Residential

Previous Uses Previously used as a manufacturing facility

List the names & addresses of the holders of any mortgages, charges or encumbrances in respect of the subject land:

Are there any easements or restrictive covenants affecting the subject land? No Yes

If YES, describe the easement or restrictive covenant and its effect:

Is the subject land located in an area of high archaeological potential? No Yes

Will the plan permit development on land that has high archaeological potential? No Yes

If YES, submit: An Archaeological Assessment prepared by a person who holds a licence that is effective with respect to the subject land, issued under Part VI (Conservation of Resources of Archaeological Value) on the Ontario Heritage Act; and a Conservation Plan for any archaeological resources identified in the Archaeological Assessment.

Has the subject land ever been subject of: *(leave blank if unknown)*

An application for a plan of subdivision/condominium or consent? No Yes File: _____

An application for a zoning by-law amendment or a minor variance? No Yes File: _____

An application for approval of a site plan? No Yes File: _____

A Minister's Zoning Order (Ontario Regulation)? No Yes OR#: _____

Ontario Regulation

SUBDIVISION/CONDOMINIUM APPLICATION

6. PLANNING CONFORMITY

If an Official Plan Amendment and/or a Zoning By-law Amendment is required, the Planning Division must have already received it or it must be submitted with this application, otherwise this application will be returned as incomplete.

Is the plan consistent with Provincial Policy Statement? No Yes

Does the plan conform to the Official Plan? No Yes

If No, you must submit a companion application for an Amendment to the Official Plan.

Does the plan conform to the Zoning By-law? No Yes

If No, you must submit a companion application for an Amendment to the Zoning By-law.

7. PLAN OF CONDOMINIUM INFORMATION

New Construction

Has the City approved a Site Plan? No Yes If Yes, attach the approved Site Plan.

Site Plan Agreement registered? No Yes If Yes, attach the Site Plan Agreement.

Has a Building Permit been issued? No Yes If Yes, attach the Building Permit.

Status of Building: Not Under Construction Under Construction Completed

Date Completed: _____

Are any units occupied? No Yes If Yes, number of units: _____

Conversion of a Building Containing Residential Rental Units (Condominium Conversion)

Is this an application to convert a building containing residential units to condominium status?

No Yes If Yes, submit a Structural Integrity Report

Does the building contain any residential rental units?

No Yes If Yes, attach a Rent Roll with the names of all tenants, the rent paid by each tenant and their apartment number.

How many rental units are to be converted: _____ units

Are tenants willing to purchase units if converted to condominium?

No Yes If Yes, attach documentation signed by tenants. Do Not Know

Exemption from Section 9(3) of the Condominium Act

Are you applying for an exemption pursuant to Section 9(3) of the Condominium Act?

No Yes If Yes, attach a request for such exemption signed by the owner or agent.

SUBDIVISION/CONDOMINIUM APPLICATION

7. PROPOSED LAND USES

Indicate the intended uses of the land in the proposal. Complete this section in full.

All Applications						Condominium Only	
Proposed Use	Number of Lots or Blocks	Number of Units or Dwellings	Hectares (ha)	Density (units/ ha)	Number of Parking Spaces	Date of Construction	Floor Coverage
Detached Residential					<i>Condo Only</i>		
Semi-detached Residential					<i>Condo Only</i>		
Multiple Attached Residential							
Apartment Residential	4	232	1.97	117	290		
Seasonal Residential							
Mobile Home							
Other Residential							
Commercial							
Industrial							
Institutional (specify)							
Park or Open Space							
Roads							
Other (specify)							
TOTAL							

SUBDIVISION/CONDOMINIUM APPLICATION

9. ACCESS TO SUBJECT LAND

Indicate if access to subject land is by: *(check all that apply)*

- Provincial Highway Municipal Road Another Public Road or a Right-Of-Way
- Water - If access to the subject land is by water only, describe the parking and docking facilities uses or to be used and provide the approximate distance of these facilities from the subject land and the nearest public road:
-
-

10. WATER, SANITARY SEWAGE AND STORM DRAINAGE

Water – Indicate whether water will be provided to the subject land by:

- Publicly owned & operated piped water system Other _____
- Privately owned & operated individual well Privately owned/operated communal well

Sanitary - Indicate whether sewage disposal will be provided to the subject land by:

- Publicly owned & operated sanitary sewage system Other _____
- Privately owned & operated individual septic system Privately owned & operated communal septic system

Submit a Servicing Options Report and a Hydrogeological Report if any of the following apply:

- a. More than five lots or units on privately owned & operated individual or communal wells;
- b. Five or more lots or units on privately owned & operated individual or communal septic systems; or
- c. Less than five lots or units on privately owned & operated individual or communal septic systems, and more than 4,500 litres of effluent would be produced per day as a result of the development being completed;

Submit a Hydrogeological Report if the plan would permit development of less than five lots or units on privately owned & operated individual or communal septic systems, and 4,500 litres of effluent or less would be produced per day as a result of the development being completed.

Storm Drainage - Indicate whether storm drainage will be provided by:

- Sewers Ditches Swales Other _____

SUBDIVISION/CONDOMINIUM APPLICATION

11. SITE APPRAISAL AND EVALUATION

Give a brief description of the existing land use, buildings and infrastructure, vegetation, topography and drainage of the subject land:

See Planning Rationale Report _____

12. MITIGATION OF ENVIRONMENTAL EFFECTS

What measures (such as buffering, berms, setbacks, barriers, etc.) have been or will be taken to mitigate adverse environmental effects (such as traffic, noise, odours, pollution of nearby water bodies, etc.) from the proposed development on the surrounding areas and to mitigate adverse effects from the surrounding areas on the proposed development? In agricultural areas, refer to the Agricultural Code of Practice.

Where potential adverse environmental effects (species-at-risk, wetland protection, floodplains, etc.) are foreseen, consultation with the Ministry of Natural Resources and Forestry, the Ministry of Environment, Conservation and Parks, and/or the Essex Region Conservation Authority is recommended.

See Planning Rationale Report _____

13. PROPOSED PUBLIC CONSULTATION STRATEGY

Select or describe your proposed strategy for consulting with the public with respect to the application:

Required Public Consultation (Public Notice & Public Meeting as required per the Planning Act)

Open House Website Other _____

SUBDIVISION/CONDOMINIUM APPLICATION

14. FEES

Verify fees before submitting the application. Fees are subject to change and are not refundable when the application is deemed complete. Method of payment: Cash, Mastercard or Visa (complete and attach Credit Card Authorization), or by Certified Cheque or Personal Cheque payable to The Corporation of the City of Windsor.

Plan of Subdivision - Draft Approval

Code 53007	Base Fee: _____ lots/blocks at \$684.00 per lot/block	\$ _____
Code 63024	GIS Fee	+ \$ 50.00
Code 53023	Essex Region Conservation Authority Fee	+ \$ 300.00
Code 53010	Legal Fee - Agreement Preparation	+ \$ 2,184.78
Code 53010	Legal Variable Fee: _____ lots/blocks at \$50.00 per lot/block	+ \$ _____
Plan of Subdivision (Draft Approval) Total Fee		= \$ _____

Plan of Condominium - Draft Approval - New Building

Code 53007	Base Fee: <u>232</u> lots/units at \$185.00 per lot/unit	\$ <u>42,920.00</u>
Code 63024	GIS Fee	+ \$ 50.00
Code 53023	Essex Region Conservation Authority Fee	+ \$ 300.00
Code 53010	Legal Fee – Agreement Preparation	+ \$ 1,714.98
Code 53010	Legal Variable Fee: <u>232</u> lots/units at \$50.00 per lot/unit	+ \$ <u>11,600.00</u>
Plan of Condominium (Draft Approval) Total Fee		= \$ <u>56,584.98</u>

Condominium Conversion - Draft Approval - Existing Building

Code 53009	Base Fee	\$ 7,575.00
Code 53009	Base Fee per Unit: _____ units at \$71.40 per unit	+ \$ _____
Code 63024	GIS Fee	+ \$ 50.00
Code 53023	Essex Region Conservation Authority Fee	+ \$ 300.00
Code 53010	Legal Fee – Agreement Preparation	+ \$ 1,714.98
Code 53010	Legal Variable Fee: _____ units at \$50.00 per unit	+ \$ _____
Condominium Conversion (Draft Approval) Total Fee		= \$ _____

A Building Division Inspection Fee for an inspection and report preparation will be invoiced separately. Contact the Building Division at 519-255-6267 for additional information.

Fees Continued on Next Page

SUBDIVISION/CONDOMINIUM APPLICATION

14. FEES (continued)

Plan of Subdivision/Condominium – Extension of Draft Approval

Code 53035 Total Fee = \$ 3,329.60

Plan of Subdivision/Condominium – Amendment to Draft Approval

Code 53007 Base Fee \$ 3,646.30

Code 63024 GIS Fee + \$ 50.00

Amendment to Draft Approval Total Fee = \$ 3,696.30

Plan of Subdivision/Condominium – Final Approval & Registration

Payment of this fee is per registration and is required prior to final approval and registration of every draft approved Plan of Subdivision, Plan of Condominium, and Condominium Conversion.

Code 71130 Per Registration = \$ 519.60

Plan of Subdivision/Condominium – Amendment to Agreement

Code 71102 Base Fee \$ 3,048.00

Code 53010 Legal Fee - Agreement Preparation + \$ 857.49

Amendment to Agreement Total Fee = \$ 3,905.49

Plan of Condominium – Amalgamation of Condominium Corporation

Code 53009 Total Fee = \$ 1,863.00

Re-notification of Public Notice/Applicant Request for Deferral Fee

Required when an applicant requests a deferral after notice of a public meeting has been given.

Code 53016 Total Fee = \$ 2,258.40

Ontario Land Tribunal (OLT) Appeal Fee - \$1,100.00

An appeal is made through the Office of the City Clerk (519-255-6211). Fees, forms, and processes are subject to change. Visit <https://olt.gov.on.ca> for additional information.


Engineering Review Fee – The Office of the City Engineer will collect a fee equal to 4% of total municipal infrastructure construction costs excluding water, hydro, telecommunication, and gas infrastructure. The fee is payable at the time construction drawings are submitted to the City Engineer for signature. The total value of construction will be confirmed based on an estimate provided by the developer's Consulting Engineer. Contact Patrick Winters, Development Engineer, at 519-255-6100 ext 6462 or pwinters@citywindsor.ca for additional information.

SUBDIVISION/CONDOMINIUM APPLICATION

15. SWORN DECLARATION OF APPLICANT

Complete in the presence of a Commissioner for Taking Affidavits. If the declaration is to be administered remotely, you must be able to see, hear and communicate with the Commissioner and show documentation that confirms your identity.

I, Karl Tanner, Dillon Consulting Limited, solemnly declare that the information required under Schedule 1 to Ontario Regulation 544/06 and provided by the applicant is accurate and that the information contained in the documents that accompany this application is accurate, that if this declaration was administered remotely that it was in accordance with Ontario Regulation 431/20, and I make this solemn declaration conscientiously believing it to be true, and knowing that it is of the same force and effect as if made under oath.




Signature of Applicant

*Sign in the presence of a Commissioner
For Taking Affidavits*

Dillon Consulting Limited in the City of Windsor

Location of Applicant at time of declaration

This declaration was administered remotely in accordance with Ontario Regulation 431/20

Declared before me  at the Dillon Consulting Limited in the City of Windsor

Signature of Commissioner

Location of Commissioner

this 15 day of December, 20²¹

day month year

PLACE AN IMPRINT OF YOUR STAMP BELOW

Melanie Anne Muir,
a Commissioner, etc., Province of Ontario
for Dillon Consulting Limited
Expires May 3, 2022.

COMPLETE SCHEDULES A & E IN FULL & SIGN

SUBDIVISION/CONDOMINIUM APPLICATION

SCHEDULE A – Authorizations & Acknowledgement

A1. Authorization of Registered Owner for Agent to Make the Application

If the applicant is not the registered owner of the land that is the subject of this application, the written authorization of the registered owner that the agent is authorized to make the application must be included with this application form or the authorization below must be completed.

I, Shmuel Farhi,
name of registered owner

am the registered owner of the land that is subject of this application and I authorize

Dillon Consulting Limited to make this application on my behalf.
name of agent



December 15, 2021


Signature of Registered Owner

Date

If Corporation - I have authority to bind the corporation

A2. Authorization to Enter Upon the Subject Lands and Premises

I, Shmuel Farhi, hereby authorize the members of the Planning, Heritage & Economic Development Standing Committee and City Council and staff of The Corporation of the City of Windsor to enter upon the subject land and premises described in Section 5 of the application form for the purpose of evaluating the merits of this application and subsequently to conduct any inspections on the subject land that may be required as condition of approval. This is their authority for doing so.



December 15, 2021

Signature of Registered Owner

Date

If Corporation – I have authority to bind the corporation

SCHEDULE A CONTINUES ON NEXT PAGE

SUBDIVISION/CONDOMINIUM APPLICATION

SCHEDULE A – Authorizations & Acknowledgements - Continued

A3. Acknowledgements

Receipt & Review, Fees & Termination, Other Requirements & Expiry Dates, and Freedom of Information

I acknowledge that receipt of this application by the City of Windsor does not guarantee it to be a complete application and that further review of the application will occur and that I may be contacted to provide additional information and/or resolve any discrepancies or issues with the application as submitted.

I further acknowledge that after the application is deemed complete, fees are not refundable, additional information may be requested, and that after 60 days of inactivity the City of Windsor may terminate the application without notice.

I further acknowledge that other municipal departments and external agencies may have their own requirements, fees and approvals in addition to the requirements, fees and approvals described throughout this application form, in any staff reports, and in any agreements, and that it is my responsibility to read the staff report, draft approval, final approval and agreements and to note any expiry dates in any of these documents.

I further acknowledge that pursuant to the provisions of the Planning Act and the Municipal Freedom of Information and Protection of Privacy Act, this application and all material and information provided with this application are made available to the public.

Species at Risk

Ontario's *Endangered Species Act* protects endangered and threatened species — animals and plants in decline and at risk of disappearing from the province by restricting activities that may affect these plants, animals or their habitats.

I acknowledge that it is my sole responsibility as the Applicant to comply with the provisions of the *Endangered Species Act, 2007, S. O. c. 6*. This could require me to register an activity, get a permit or other authorization from the Ministry of the Environment, Conservation and Parks (MECP) prior to conducting an activity that could impact an endangered or threatened plant or animal or its habitat. I further acknowledge that any *Planning Act, R.S.O. 1990, c.P. 13* approval given by the City of Windsor does not constitute an approval under the *Endangered Species Act*, nor does it absolve me from seeking the necessary authorization, approvals or permits from the MECP prior to conducting any activity that may affect endangered or threatened plant or animal or its habitat.

Additional information can be found at:

<https://www.ontario.ca/page/development-and-infrastructure-projects-and-endangered-or-threatened-species>

or by contacting MECP at SAROntario@ontario.ca

Acknowledgement

I acknowledge that I have read and understand the above statements:



December 15, 2021

Signature of Applicant or Agent

Date

END OF SCHEDULE A – COMPLETE SCHEDULE E ON NEXT PAGE

SUBDIVISION/CONDOMINIUM APPLICATION

SCHEDULE E – Environmental Site Screening Questionnaire

Previous Use of Property

- Residential Industrial Commercial Institutional
 Agricultural Parkland Vacant Other _____

a) If previous use of the property is Industrial or Commercial, specify use:

Manufacturing facility for automobile industry

b) Has the grading of the subject land been changed by adding earth or material? Has filling occurred on the subject land?

- Yes No Unknown

c) Has a gasoline station and/or automobile service station been located on the subject land or adjacent lands at any time?

- Yes No Unknown

d) Has there been petroleum or other fuel stored on the subject land or adjacent lands?

- Yes No Unknown

e) Are there or have there ever been underground storage tanks or buried waste on the subject land or adjacent lands?

- Yes No Unknown

f) Have the lands or adjacent lands ever been used as an agricultural operation where cyanide products may have been applied as pesticides and/or sewage sludge applied to the lands?

- Yes No Unknown

g) Have the lands or adjacent lands ever been used as a weapons firing range?

- Yes No Unknown

h) Is the nearest boundary line of the application within 500 metres of the boundary line of an operational/non-operational public or private waste disposal site, landfill or dump?

- Yes No Unknown

i) If there are existing or previously existing buildings on the subject lands, are there any building materials remaining on site which are potentially hazardous to public health (e.g., asbestos, PCB's)?

- Yes No Unknown

j) Is there reason to believe the subject lands may have been contaminated by existing or former uses on the site or adjacent sites?*

- Yes No Unknown

** Possible uses that can cause contamination include but are not limited to: operation of electrical transformer stations, disposal of waste minerals, raw material storage, and residues left in containers, maintenance activities and spills. Some commercial properties such as gasoline stations, automotive repair garages, and dry cleaning plants have similar potential. The longer a property is under industrial or similar use, the greater the potential for site contamination. Also, a series of different industrial or similar uses upon a site could potentially increase the number of chemicals that are present.*

k) If current or previous use of the property is industrial or commercial, or if YES to any of a) to j) above, please attach a previous use inventory showing all former uses of the subject land, or if applicable, the land(s) adjacent to the subject lands.

SUBDIVISION/CONDOMINIUM APPLICATION

SCHEDULE E – Environmental Site Screening Questionnaire - Continued

Environmental Site Screening Questionnaire Acknowledgement Clause

I hereby acknowledge that it is my responsibility to ensure that I am in compliance with all applicable laws, regulations, guidelines and the City's Official Plan policies pertaining to potentially contaminated sites, and to use all reasonable effort to identify the potential for contamination on the subject property.

I acknowledge that as a condition of approval of this application that the City may require me to file a Record of Site Condition signed by a qualified person in the provincial Environmental Site Registry, and provide verification to the City of Windsor of acknowledgement of this Record of Site Condition by the Ministry of Environment.

I acknowledge that the City may require the qualified person signing the Record of Site Condition to submit to the City a Declaration acknowledging that the City of Windsor may rely on the statements in the Record of Site Condition.

I further acknowledge that the City of Windsor is not responsible for the identification and/or remediation of contaminated sites, and I agree, whether in, through, or as a result of any action or proceeding for environmental clean-up of any damage or otherwise, I will not sue or make claim whatsoever against the City of Windsor, its officers, officials, employees or agents for or in respect of any loss, damage, injury or costs.

Shmuel Farhi

Name of Applicant (print)

[Handwritten Signature]

Signature of Applicant

Dec. 13, 2021

Date

Karl Tanner

Name of Agent (print)

[Handwritten Signature]

Signature of Agent

December 15, 2021

Date

END OF SCHEDULE E

SUBDIVISION/CONDOMINIUM APPLICATION

DO NOT COMPLETE BELOW – STAFF USE ONLY

Receipt and Assignment of Application

Date Received Stamp

This application has been assigned to:

- Jim Abbs (JA) Justina Nwaesei (JN)

Complete Application

This application is deemed complete on _____
Date

Signature of Delegated Authority

- Neil Robertson, MCIP, RPP
Manager of Urban Design Michael Cooke, MCIP, RPP
Manager of Planning Policy Thom Hunt, MCIP, RPP
City Planner & Executive Director

Internal Information

Fee Paid: \$ _____ Receipt No: _____ Date: _____

Payment Type: Cash Certified Cheque Credit Card Personal Cheque

NEW File No. SDN/ _____ Previous File No. SDN/ _____

NEW File No. CDM/ _____ Previous File No. CDM/ _____

Related ZNG File No. ZNG/ _____ Related OPA File No. OPA _____

Other File Numbers: _____

Notes: _____

THIS IS THE LAST PAGE OF THE APPLICATION FORM