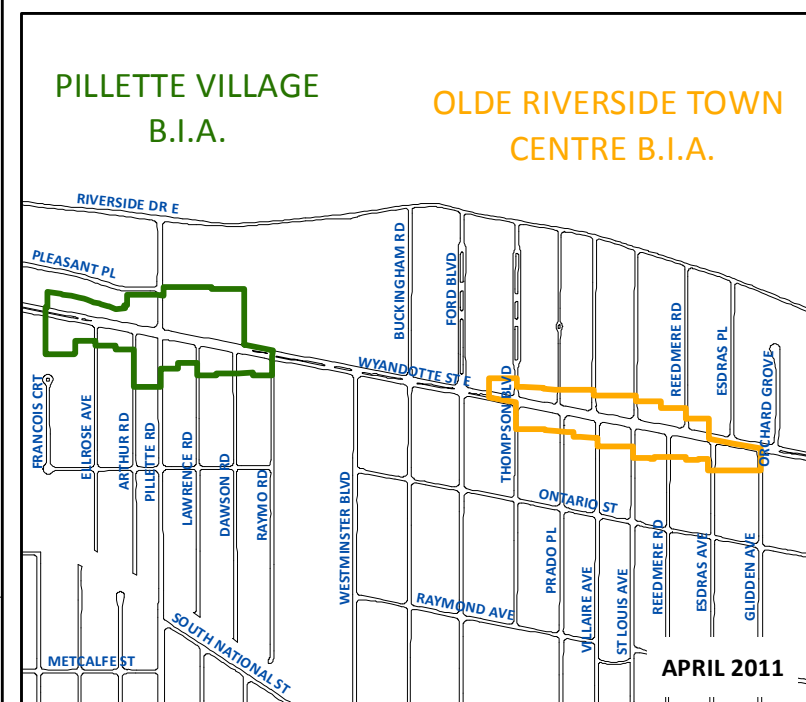
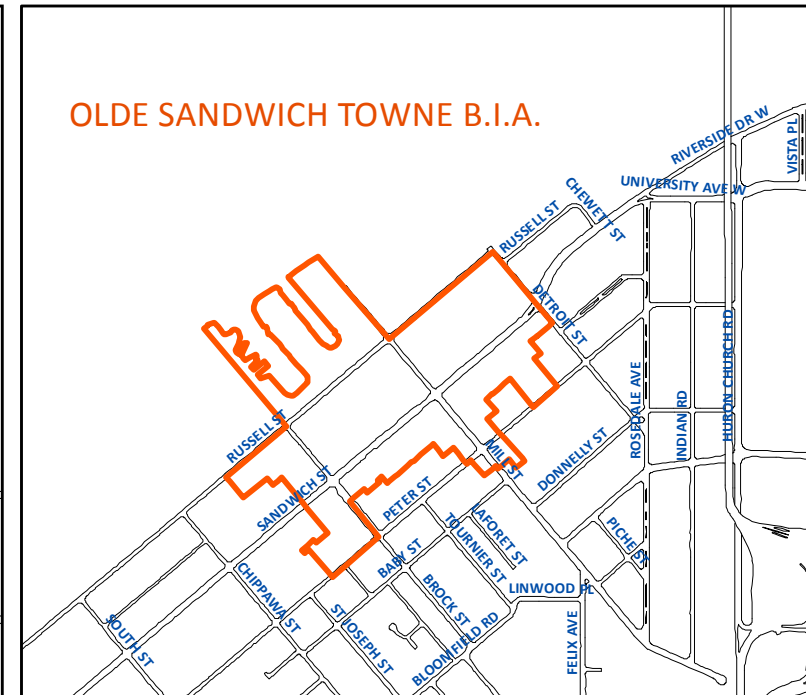
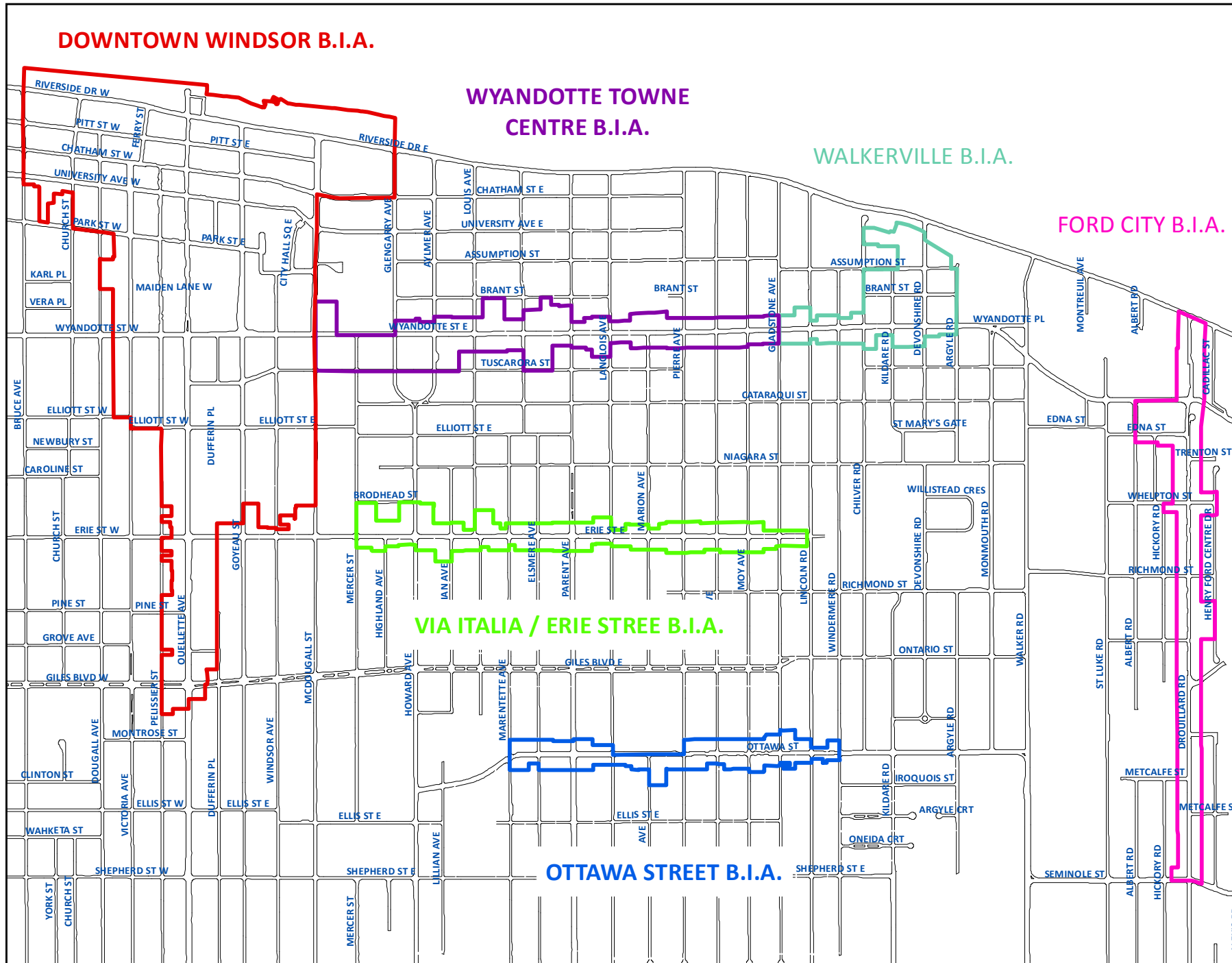
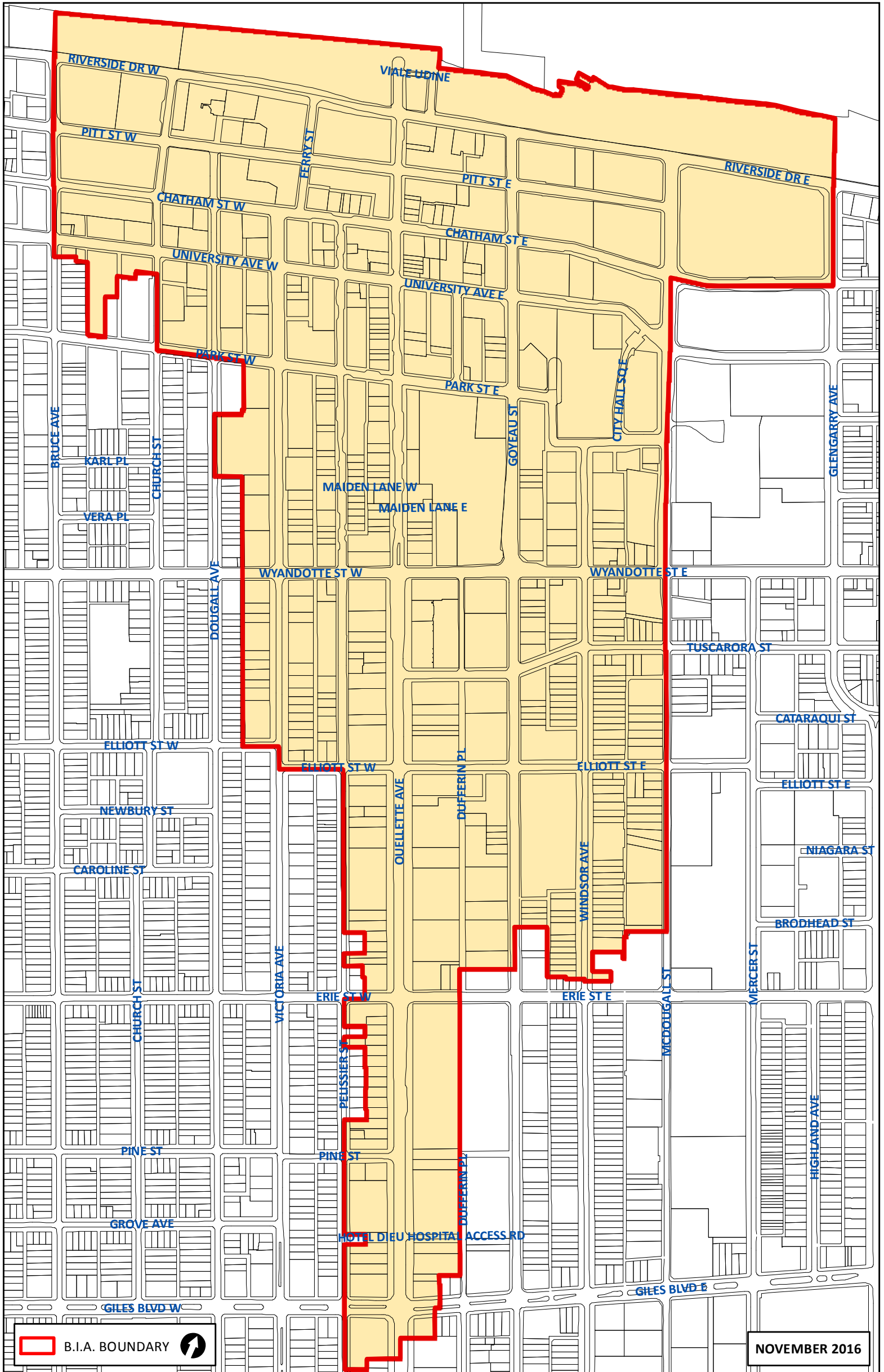




# BUSINESS IMPROVEMENT AREA IN THE CITY OF WINDSOR



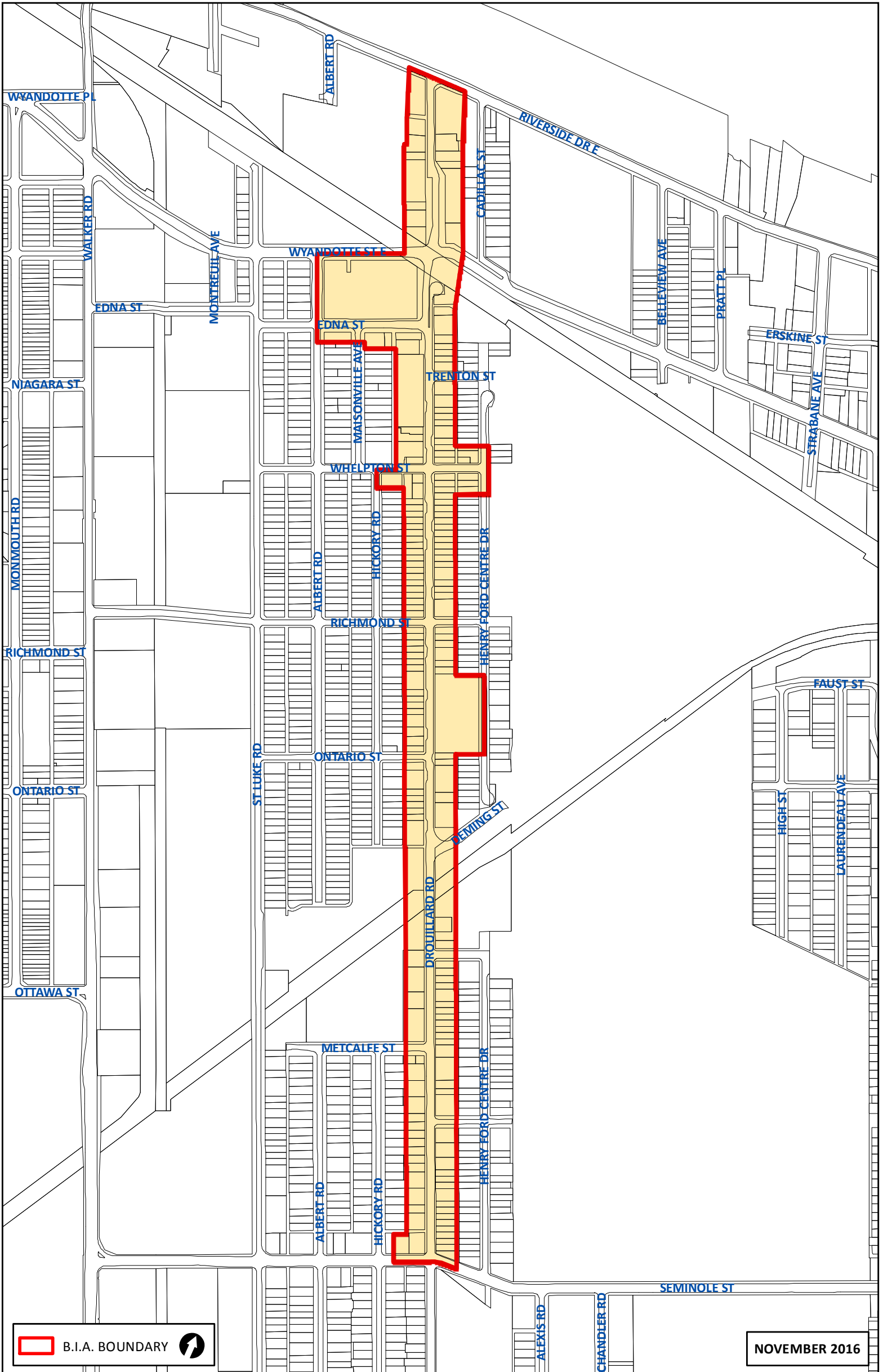
# DOWNTOWN WINDSOR B.I.A.



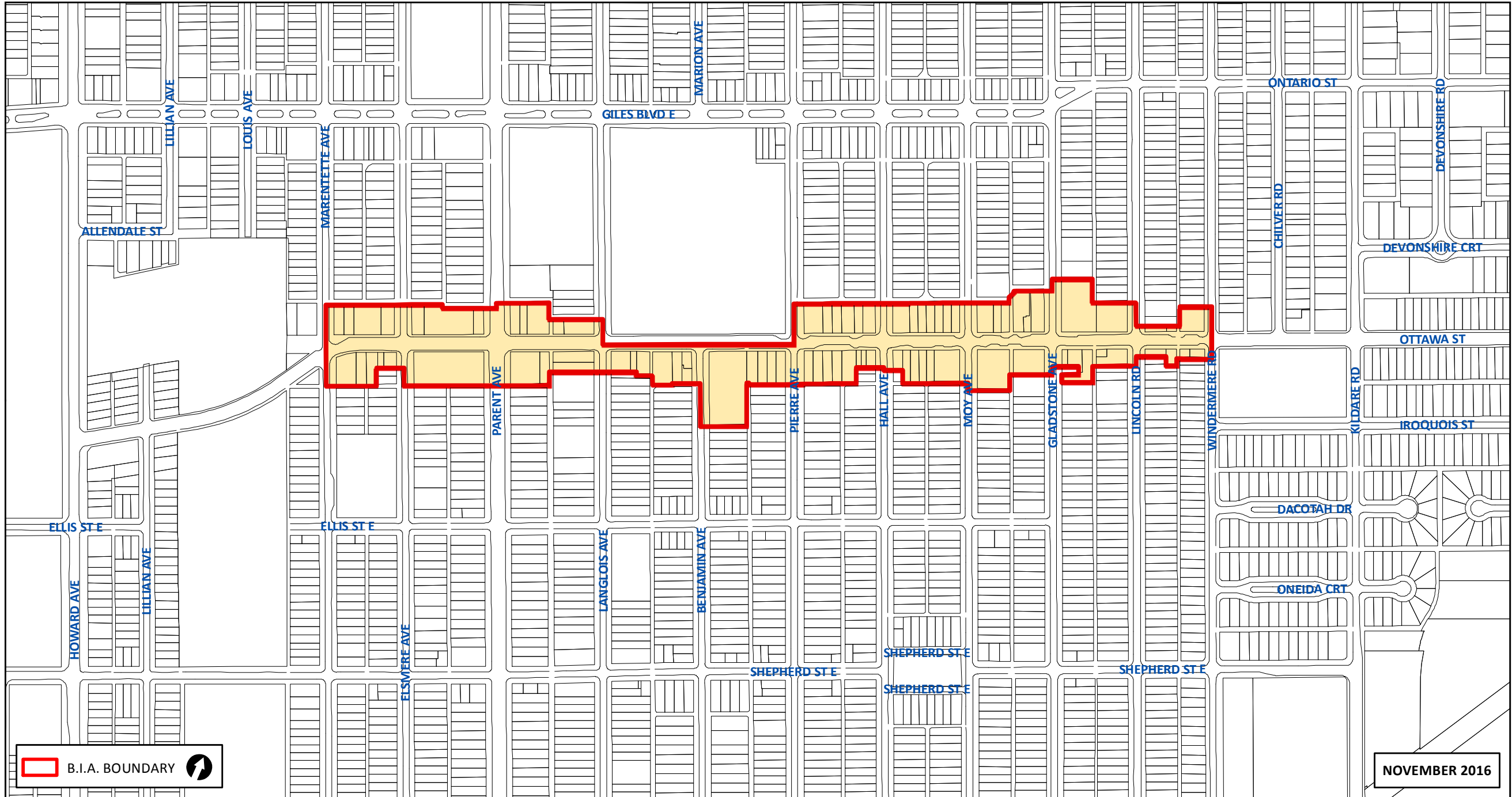
 B.I.A. BOUNDARY 

NOVEMBER 2016

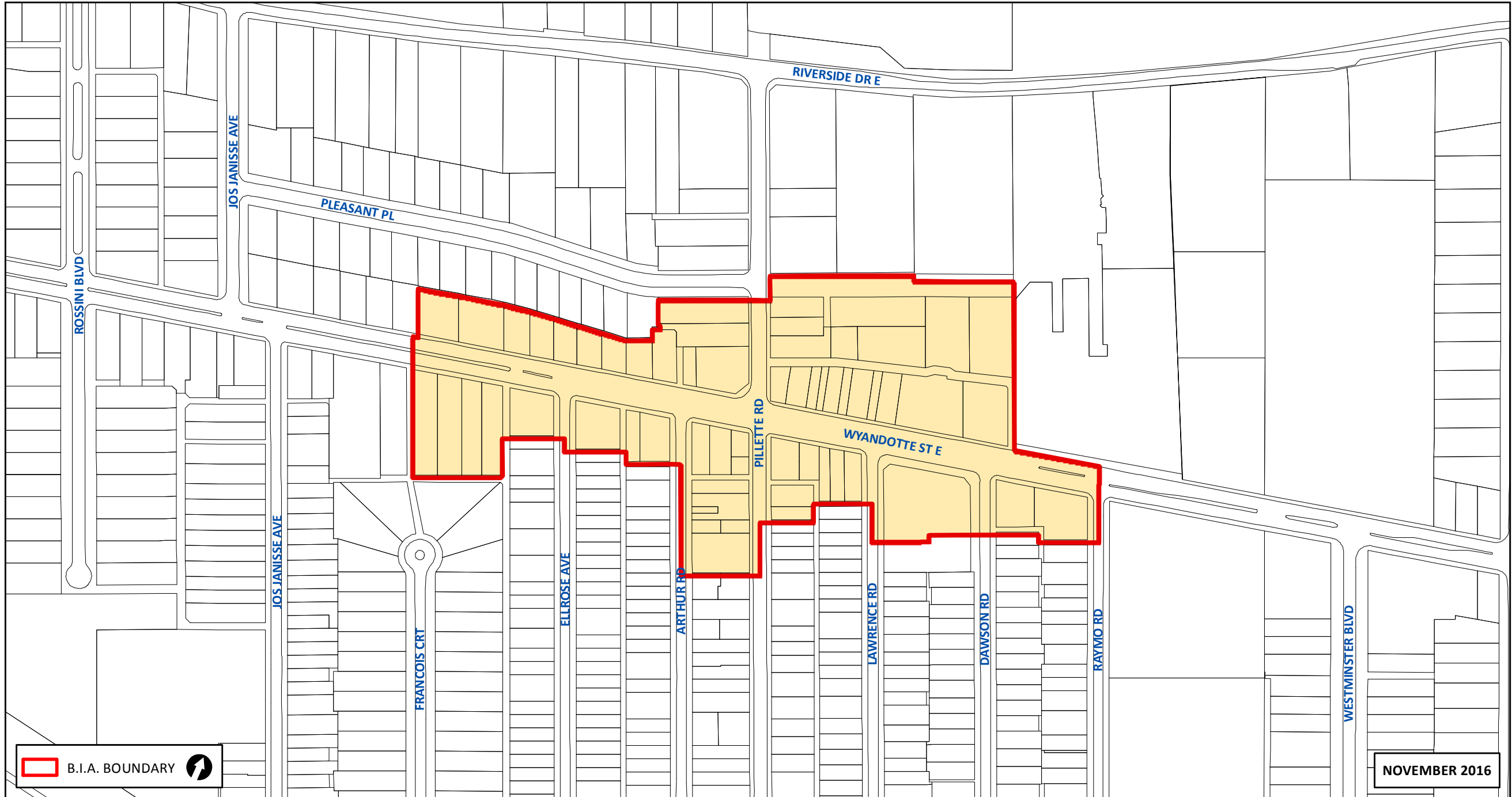
# FORD CITY B.I.A.



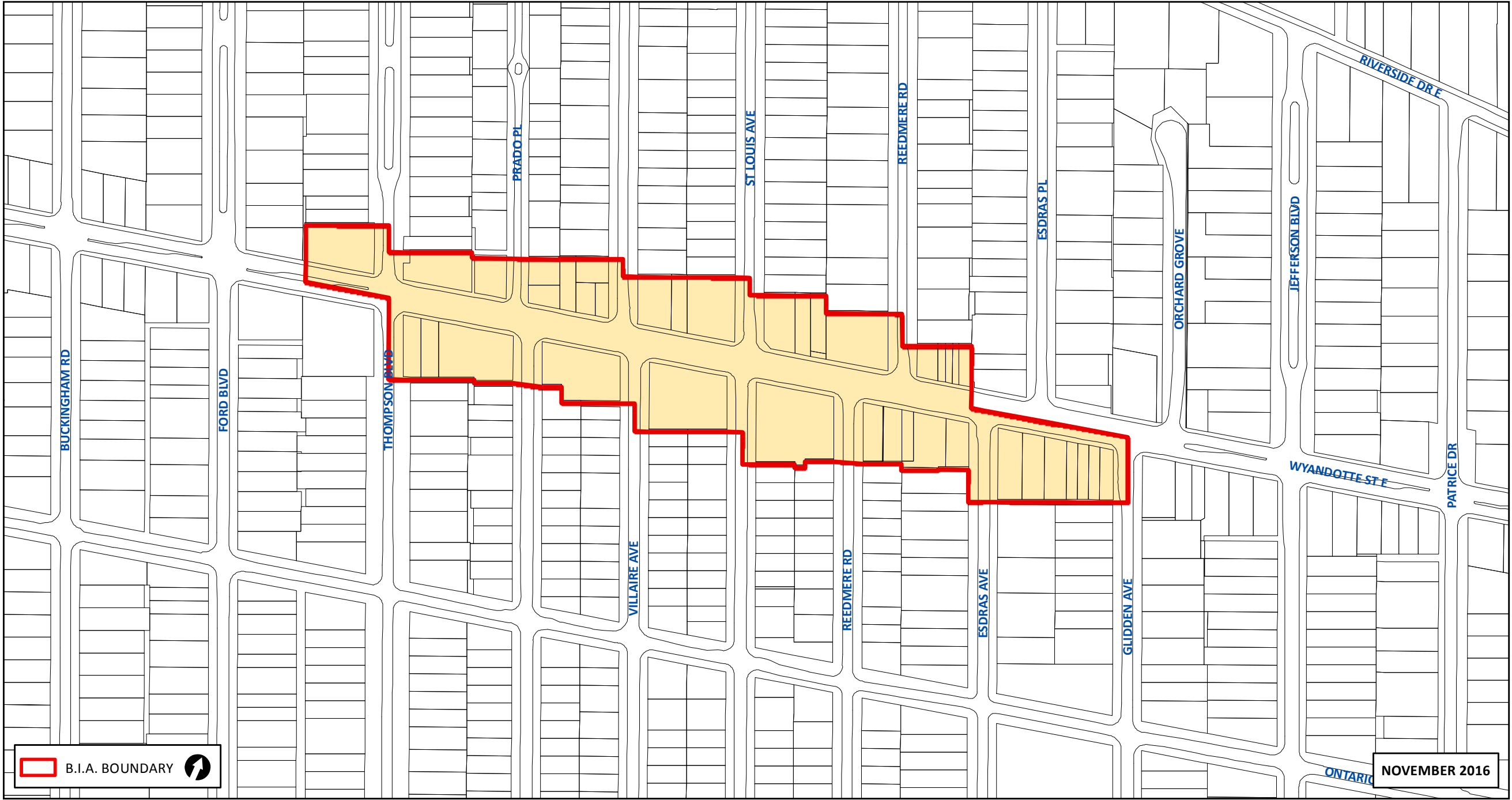
# OTTAWA STREET B.I.A.





# PILLETTE VILLAGE B.I.A.



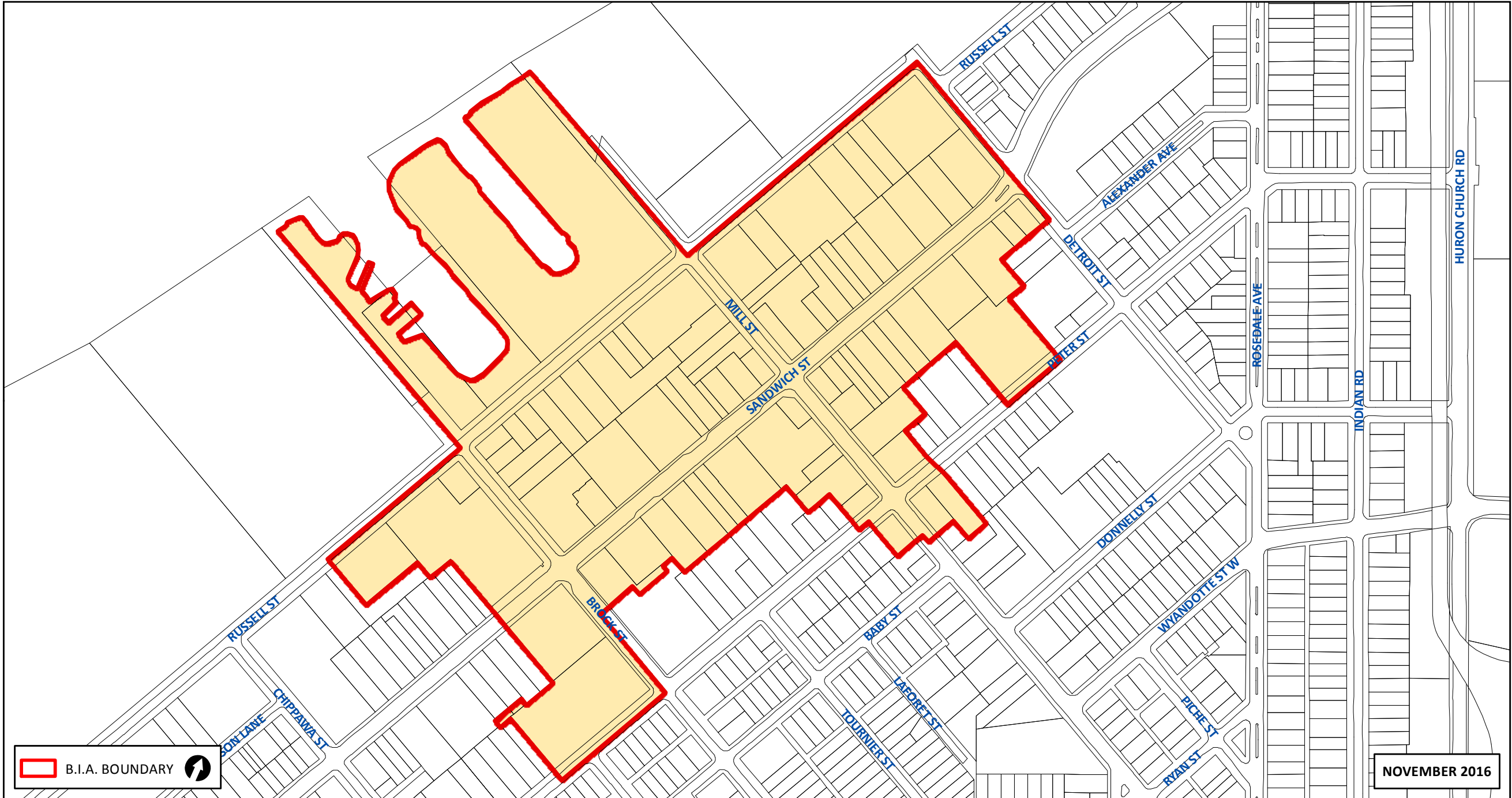
# OLDE RIVERSIDE TOWN CENTRE B.I.A.





 B.I.A. BOUNDARY 

NOVEMBER 2016

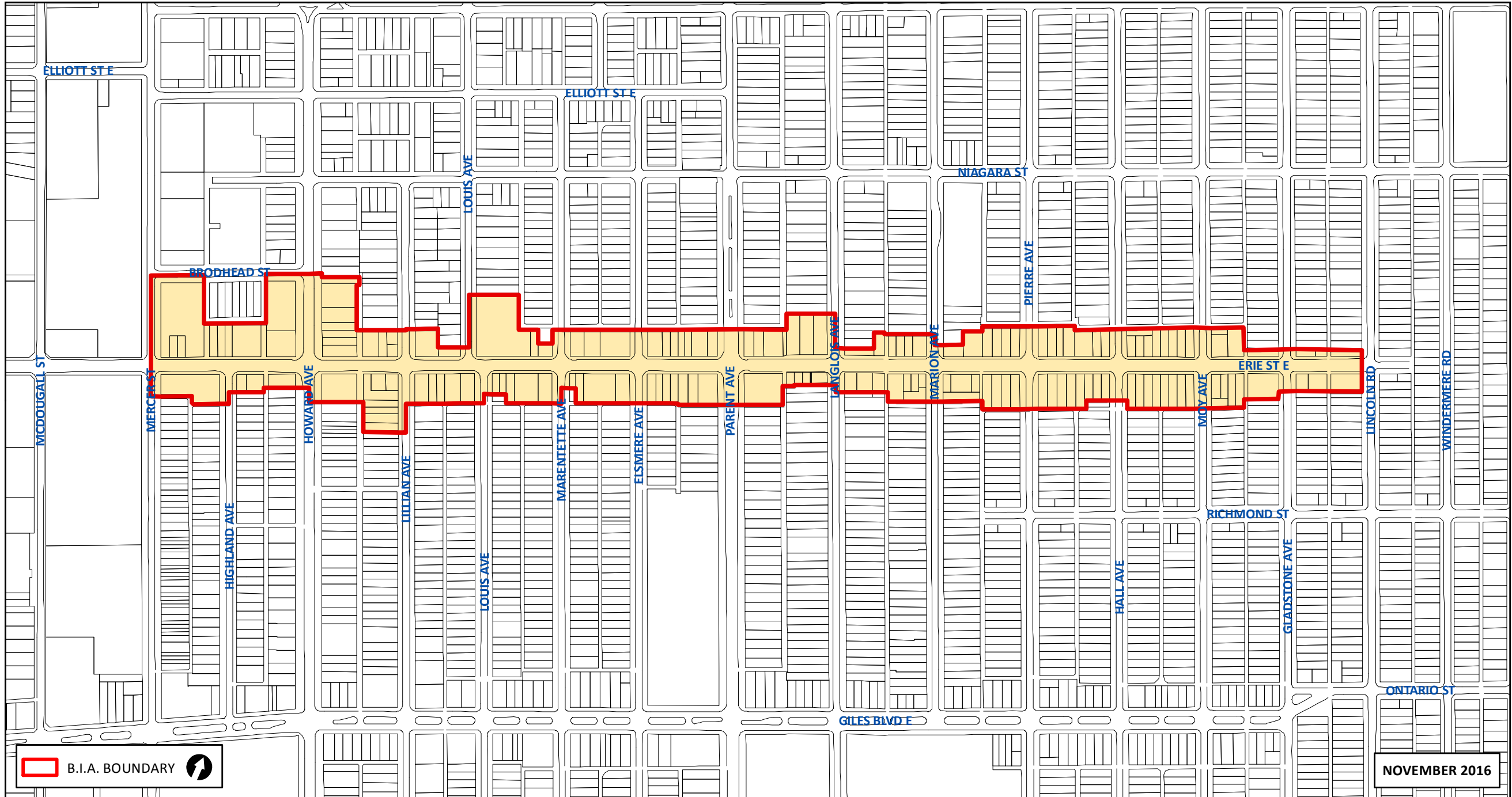
# OLDE SANDWICH TOWNE B.I.A.



 B.I.A. BOUNDARY 

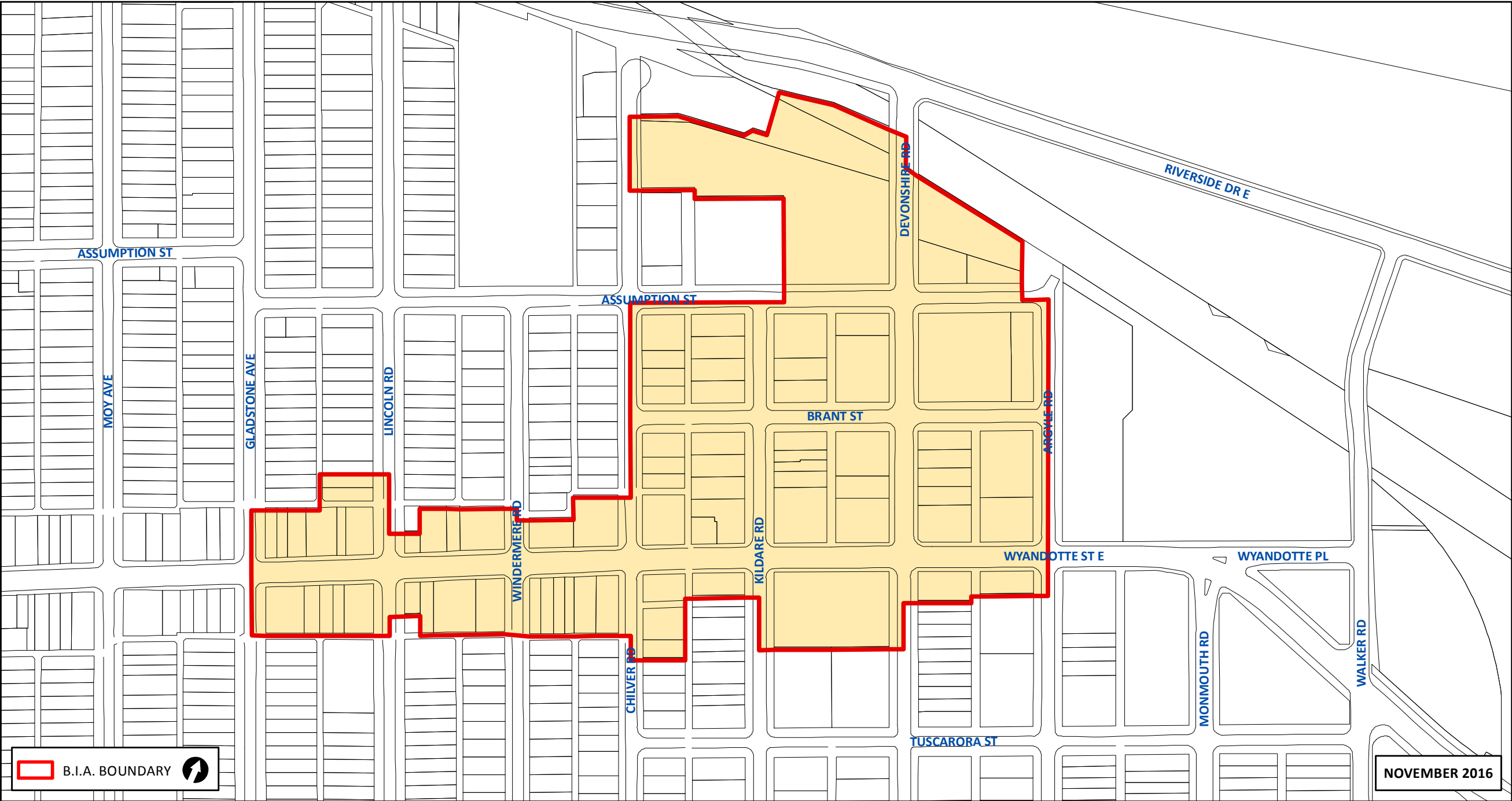
NOVEMBER 2016



# VIA ITALIA / ERIE STREET B.I.A.





# WALKERVILLE B.I.A.



 B.I.A. BOUNDARY 

NOVEMBER 2016

# WYANDOTTE TOWN CENTRE B.I.A.

