


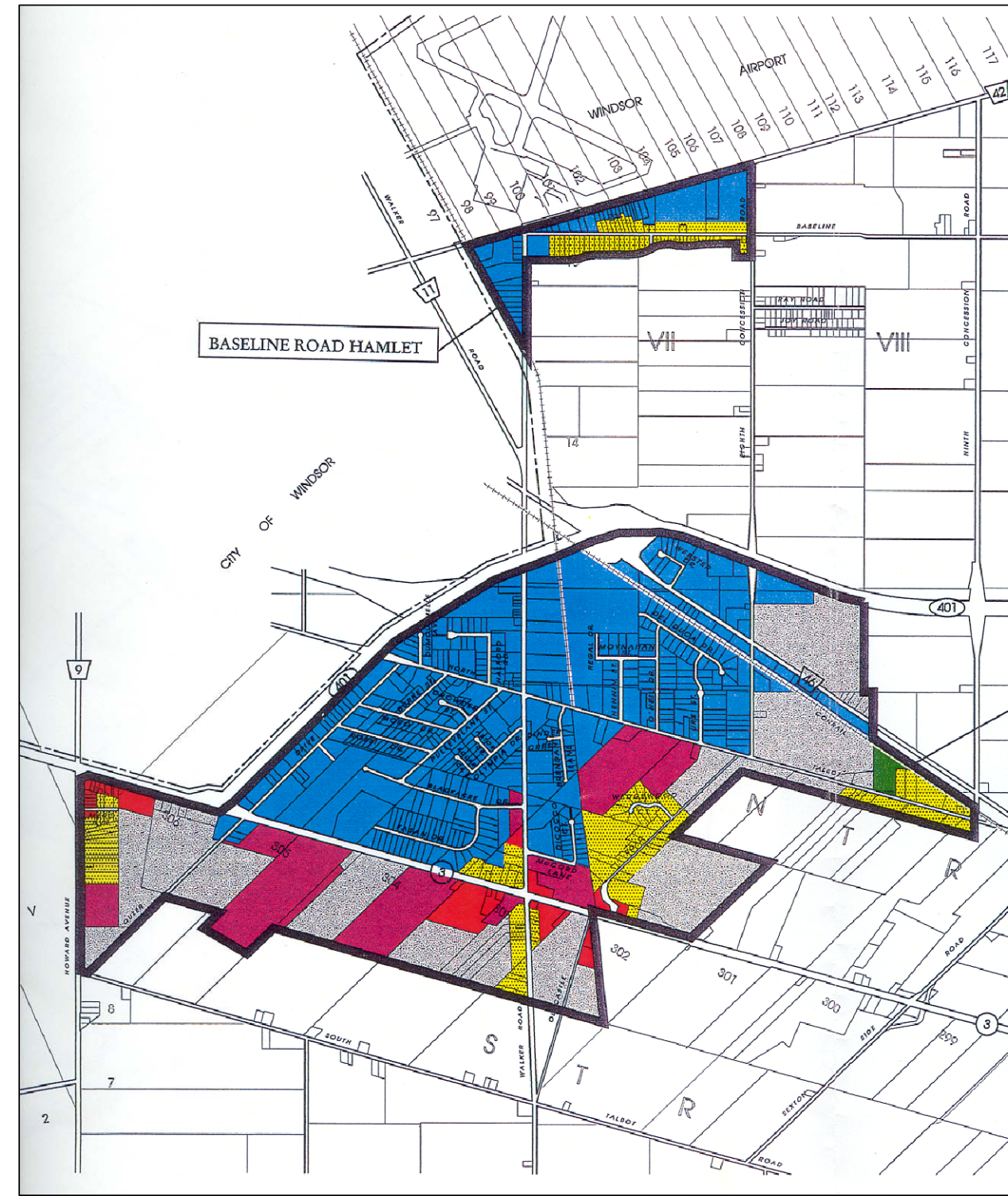
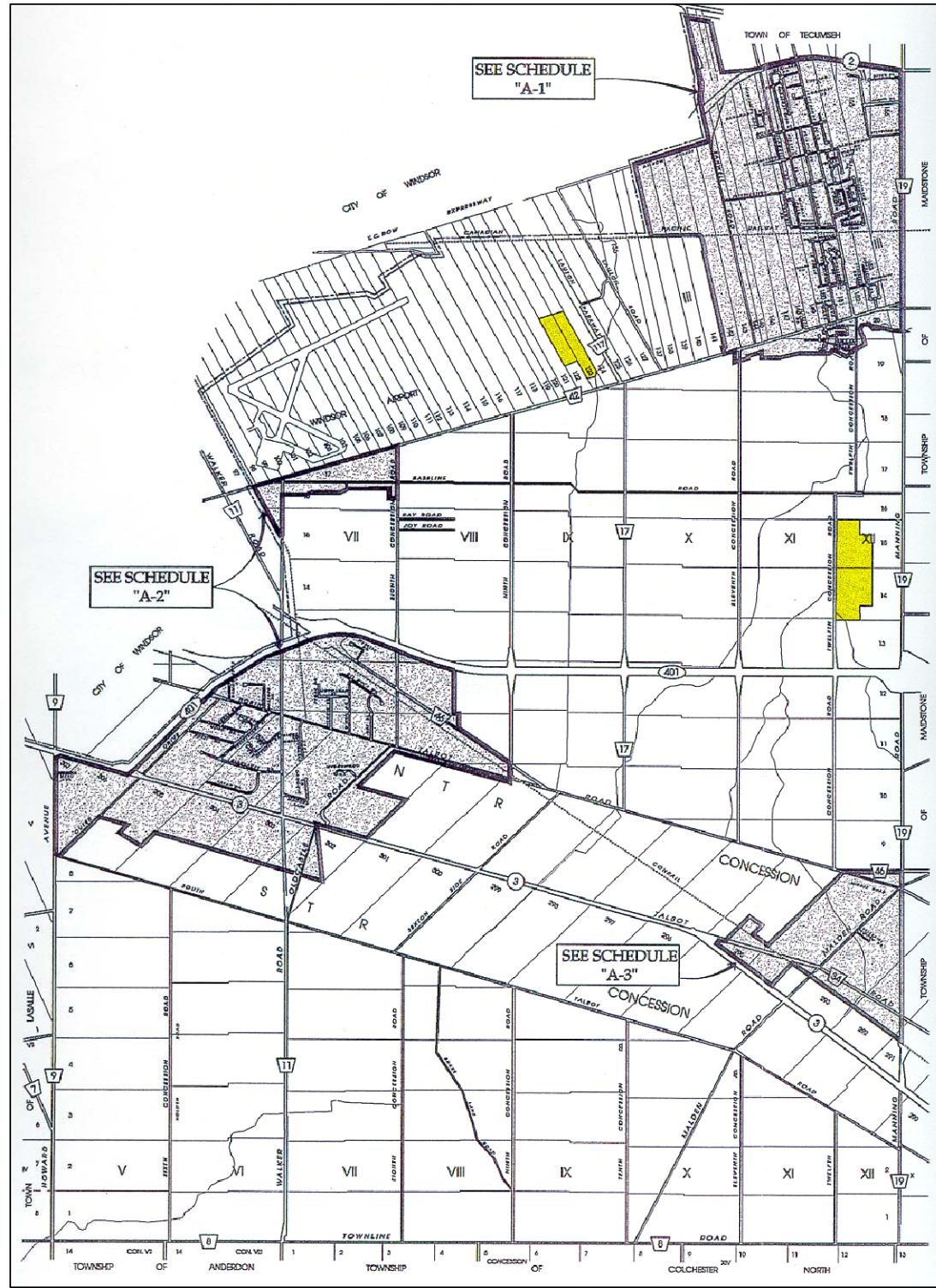









**SCHEDULE "A"
TOWNSHIP OF SANDWICH SOUTH
OFFICIAL PLAN
LAND USE PLAN**

-  Agricultural Area
-  Natural Environment
-  Urban Area Boundary
(SEE SCHEDULES "A-1", "A-2" & "A-3")



**SCHEDULE "A-2"
TOWNSHIP OF SANDWICH SOUTH
OFFICIAL PLAN
OLDCASTLE HAMLET &
BASELINE ROAD HAMLET
URBAN AREA
LAND USE PLAN**

-  Urban Area Boundary
-  Hamlet Residential
-  General Commercial
-  Business Park
-  Community Facility
-  Recreational
-  Hamlet Development



**WALKER ROAD CORRIDOR IMPROVEMENTS
CLASS ENVIRONMENTAL STUDY**

PLANNED LAND USE, THE TOWN OF TECUMSEH, OFFICIAL PLAN

DATE: MARCH, 2001

FIGURE 8.0