

KENILWORTH PARK

KENILWORTH DRIVE

COMPTON COURT

HAMMER CIRCLE

HOWARD AVENUE

SEE PLATE 1 FOR LEGEND

HOWARD AVENUE ENVIRONMENTAL ASSESSMENT STUDY

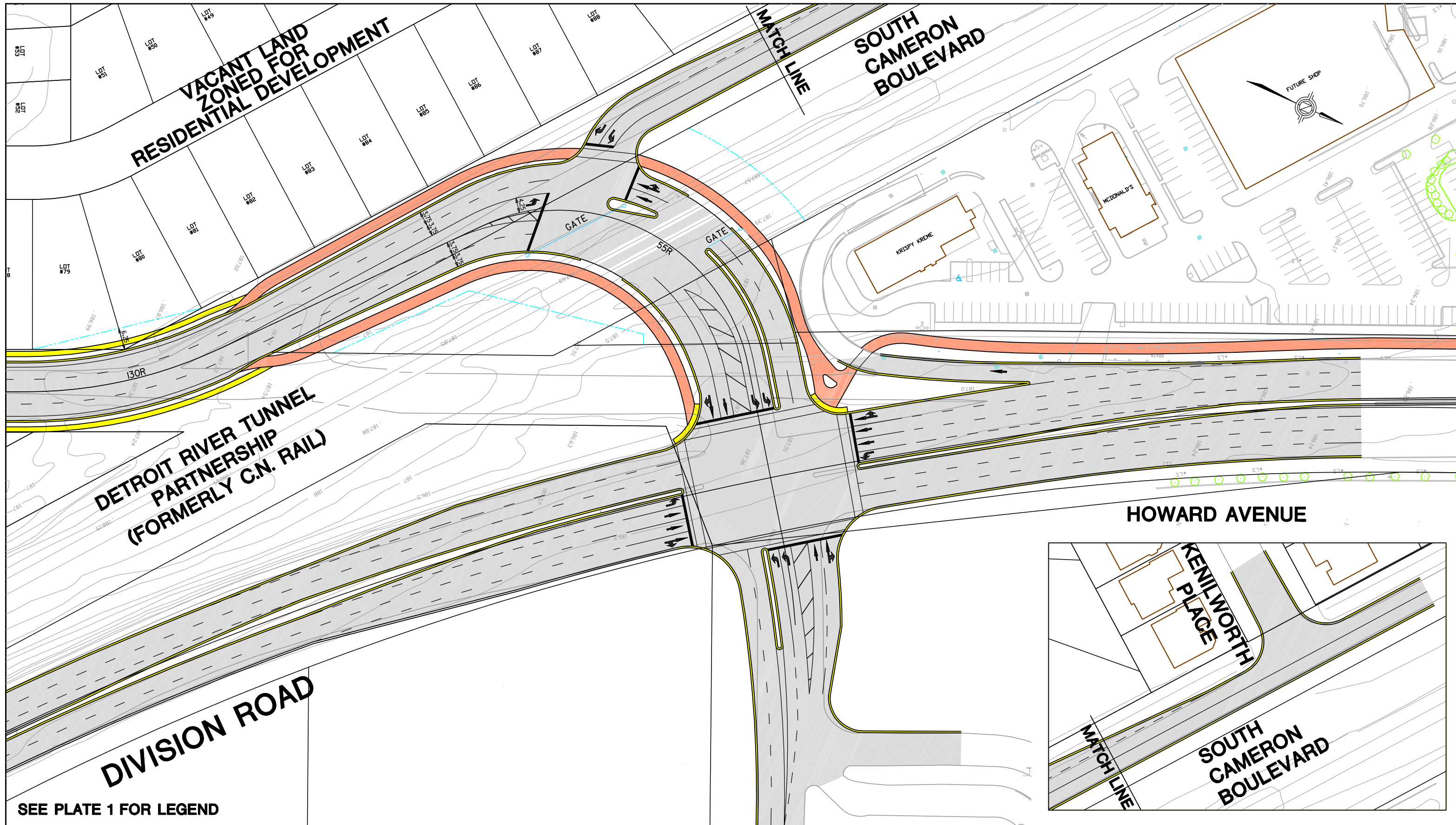


RECOMMENDED IMPROVEMENT PLAN

PLATE 13 OF 16

SCALE 1:1000

2003-03-30



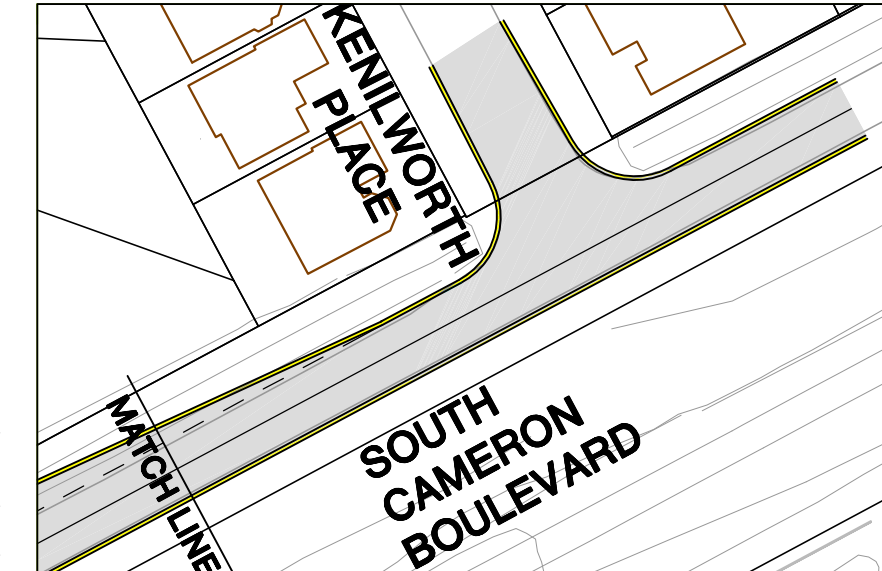
VACANT LAND ZONED FOR RESIDENTIAL DEVELOPMENT

SOUTH CAMERON BOULEVARD

DETROIT RIVER TUNNEL PARTNERSHIP (FORMERLY C.N. RAIL)

HOWARD AVENUE

DIVISION ROAD



SEE PLATE 1 FOR LEGEND

HOWARD AVENUE ENVIRONMENTAL ASSESSMENT STUDY

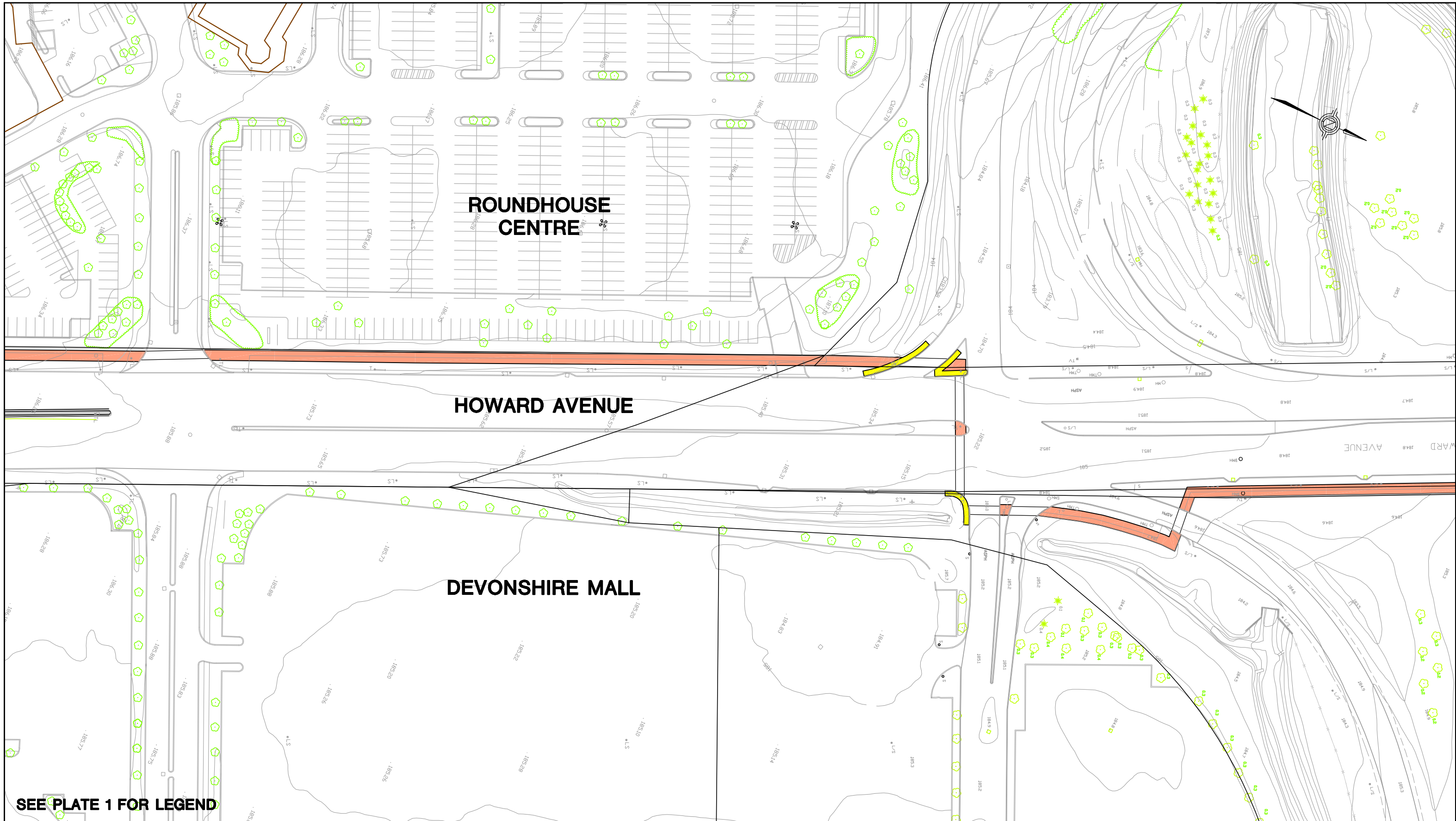


RECOMMENDED IMPROVEMENT PLAN

PLATE 14 OF 16

SCALE 1:1000

2003-03-30



SEE PLATE 1 FOR LEGEND

**HOWARD AVENUE
ENVIRONMENTAL ASSESSMENT STUDY**

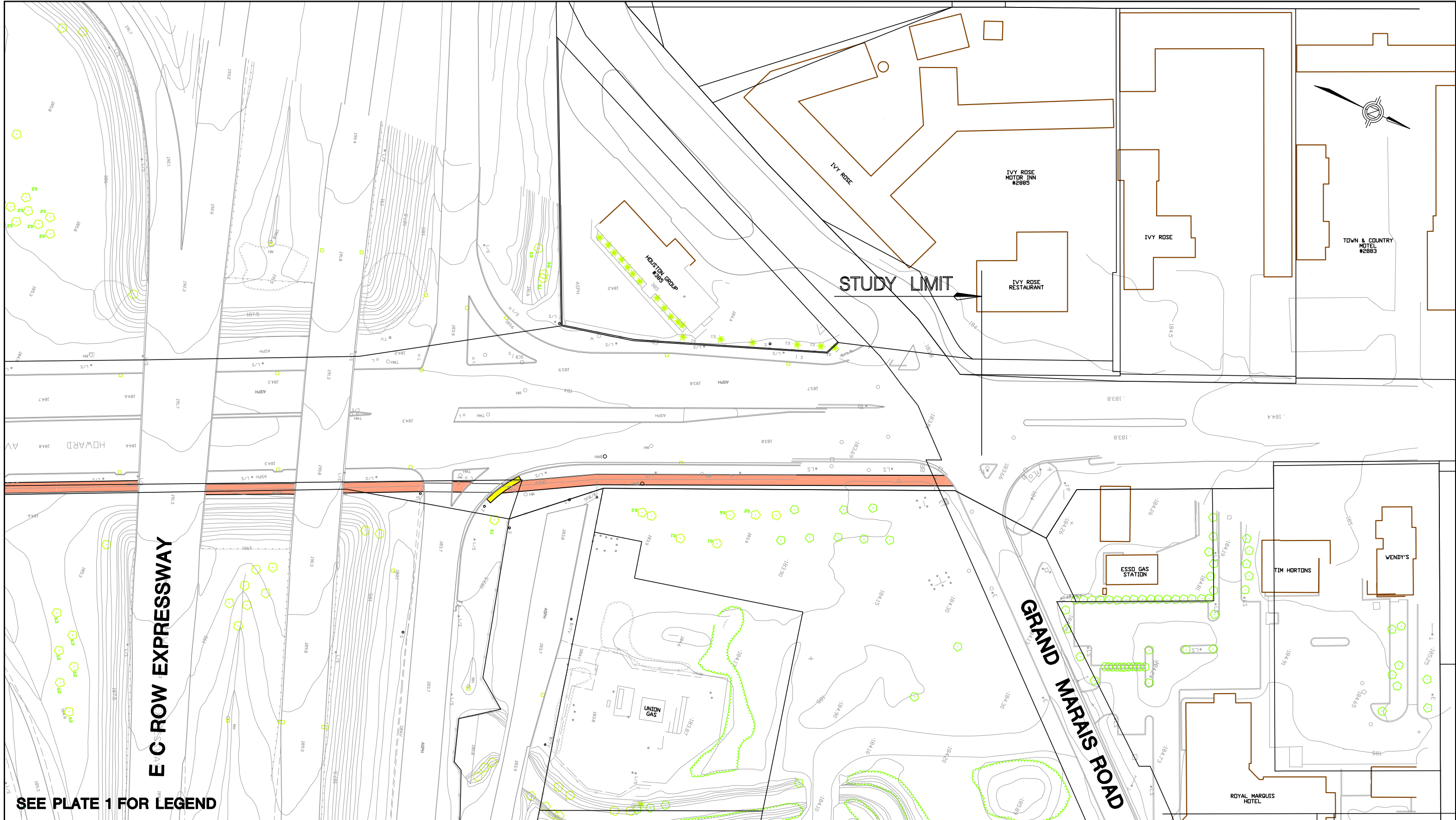


**RECOMMENDED
IMPROVEMENT PLAN**

PLATE 15 OF 16

SCALE 1:1000

2003-03-30



SEE PLATE 1 FOR LEGEND

HOWARD AVENUE ENVIRONMENTAL ASSESSMENT STUDY



RECOMMENDED IMPROVEMENT PLAN

PLATE 16 OF 16

SCALE 1:1000

2003-03-30