


# 2022 Municipal Election Ward Boundaries, Voting Locations & Voting Subdivisions

LAKE ST. CLAIR

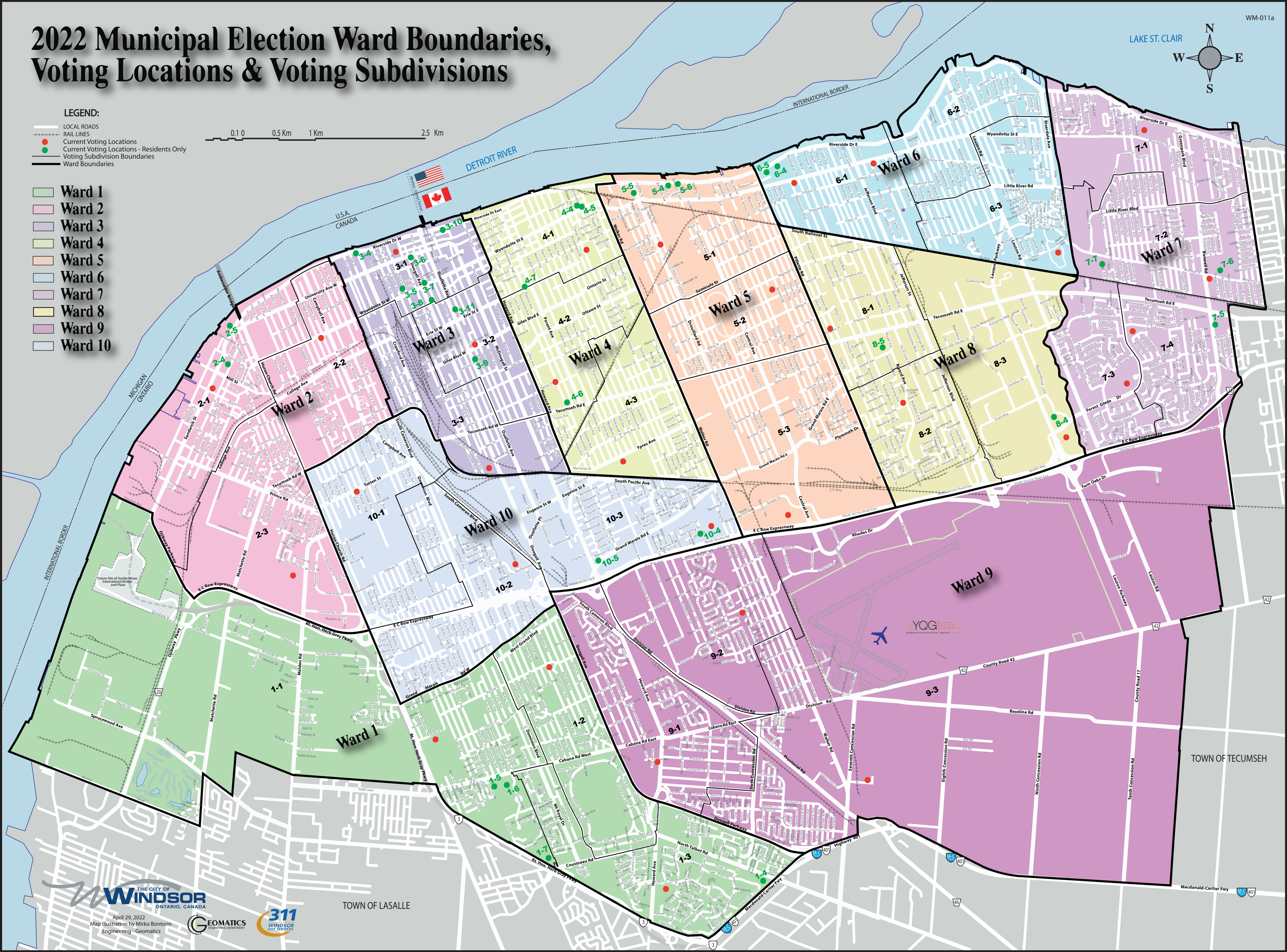


### LEGEND:

- LOCAL ROADS
- RAIL LINES
- Current Voting Locations
- Current Voting Locations - Residents Only
- Voting Subdivision Boundaries
- Ward Boundaries

0.10 0.5 Km 1 Km 2.5 Km

- Ward 1
- Ward 2
- Ward 3
- Ward 4
- Ward 5
- Ward 6
- Ward 7
- Ward 8
- Ward 9
- Ward 10



## Ward 1

## Ward 2

## Ward 3

## Ward 4

## Ward 5

## Ward 6

## Ward 7

## Ward 8

## Ward 9

## Ward 10

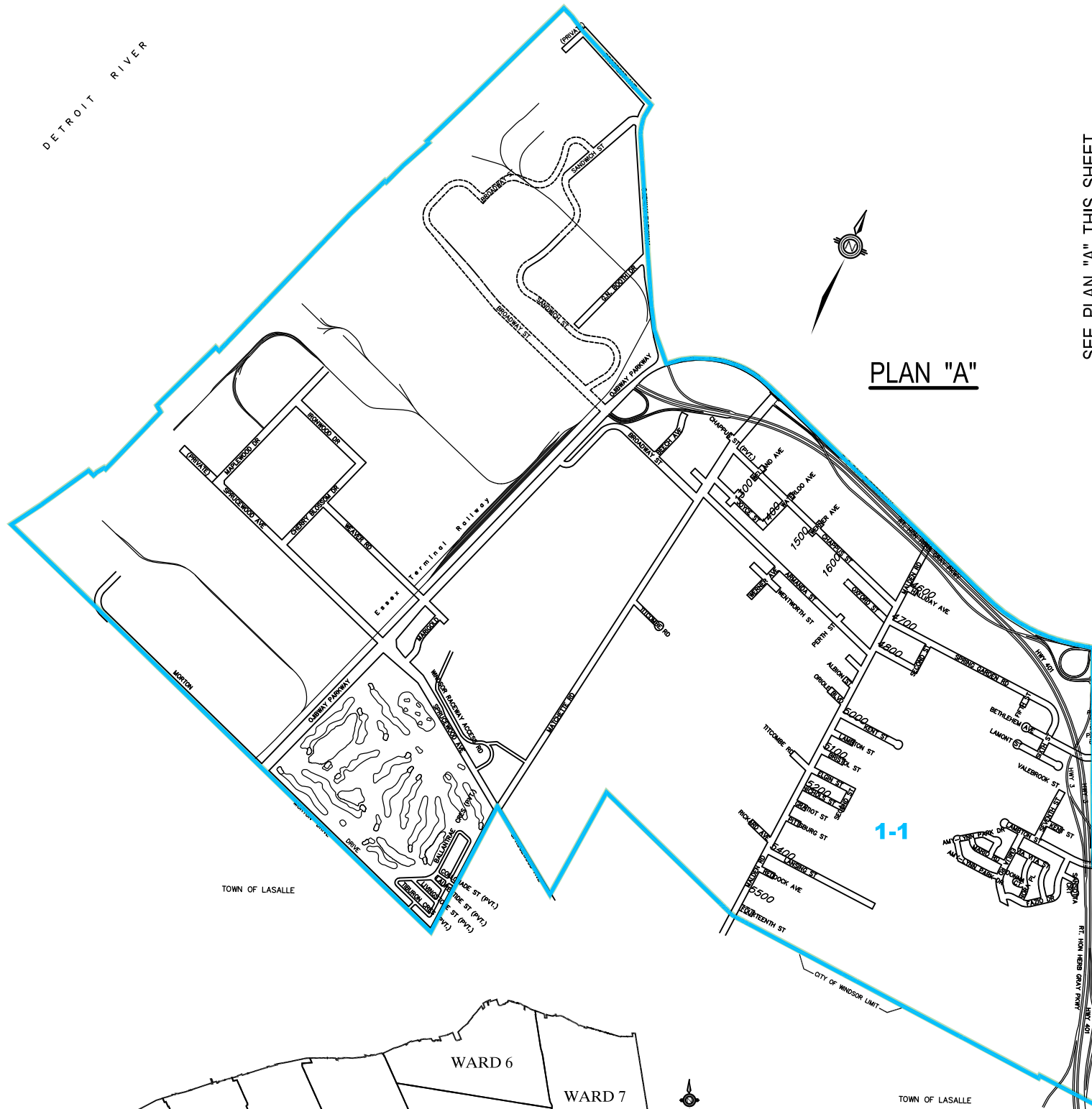
TOWN OF LASALLE

TOWN OF TECUMSEH



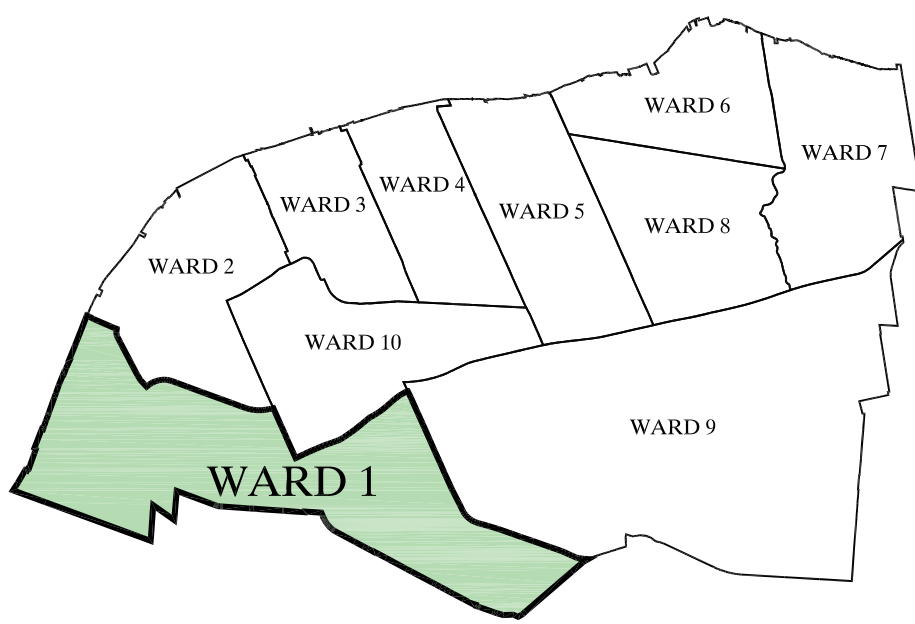
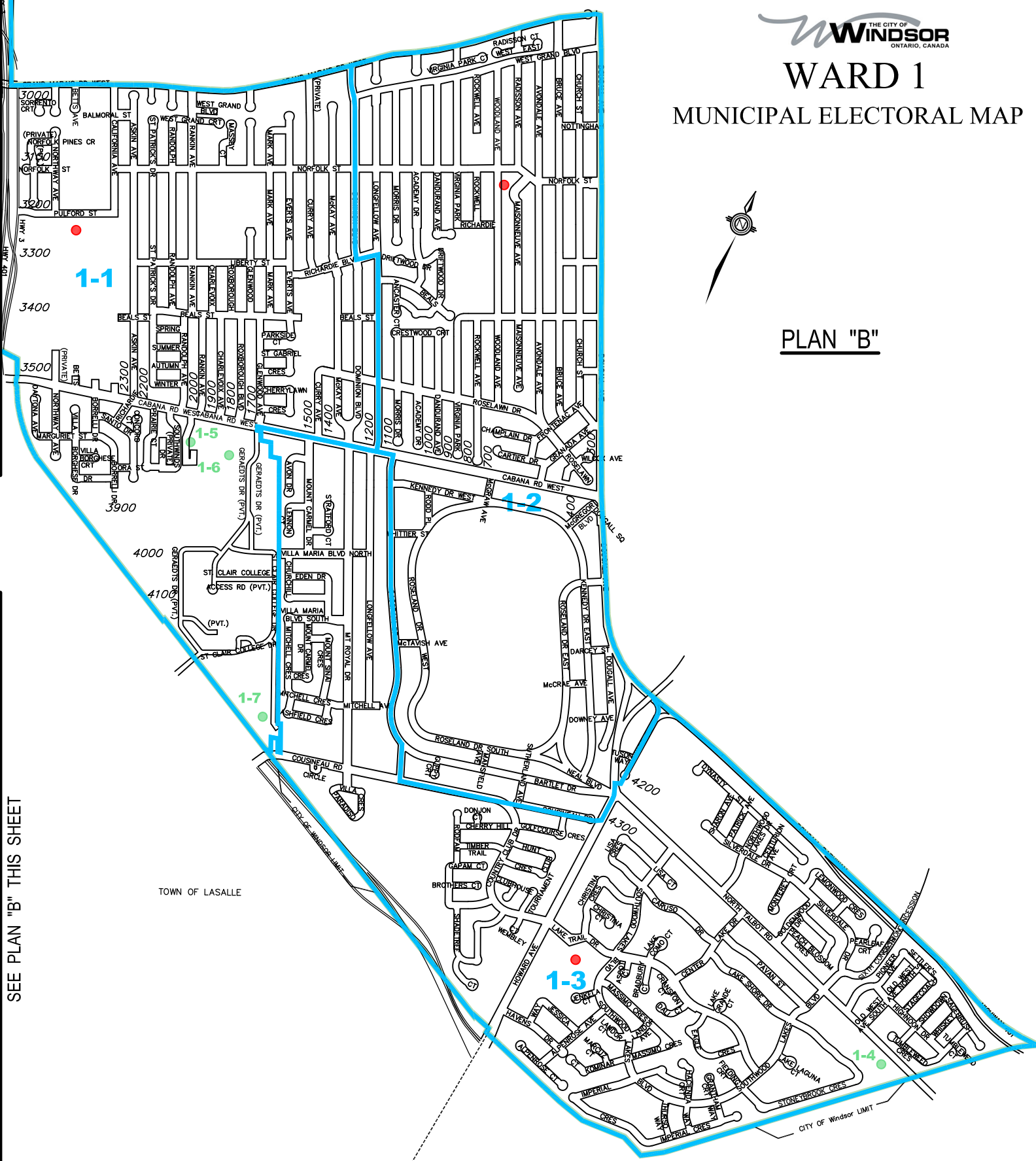
# WARD 1 MUNICIPAL ELECTORAL MAP

DETROIT RIVER



SEE PLAN "A" THIS SHEET

SEE PLAN "B" THIS SHEET

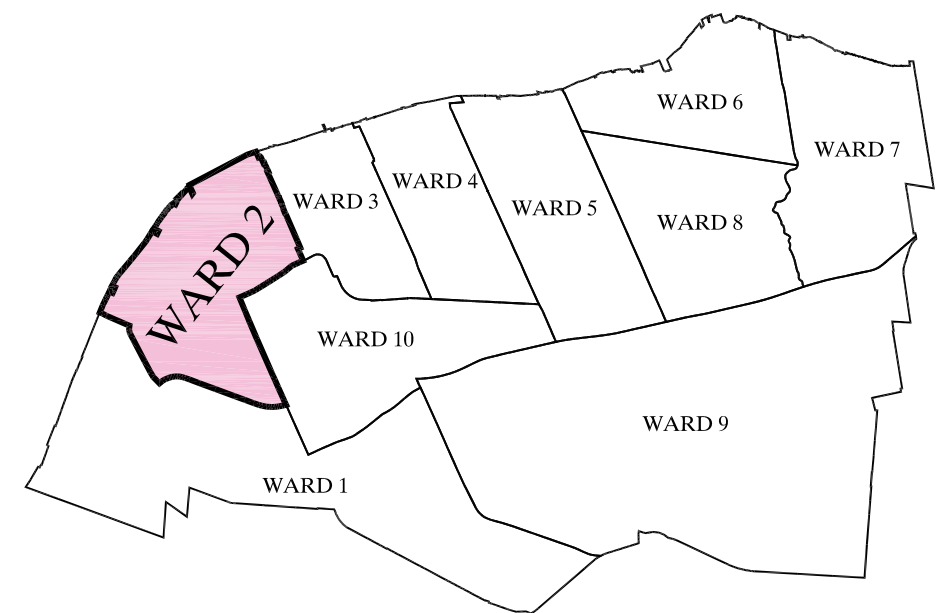
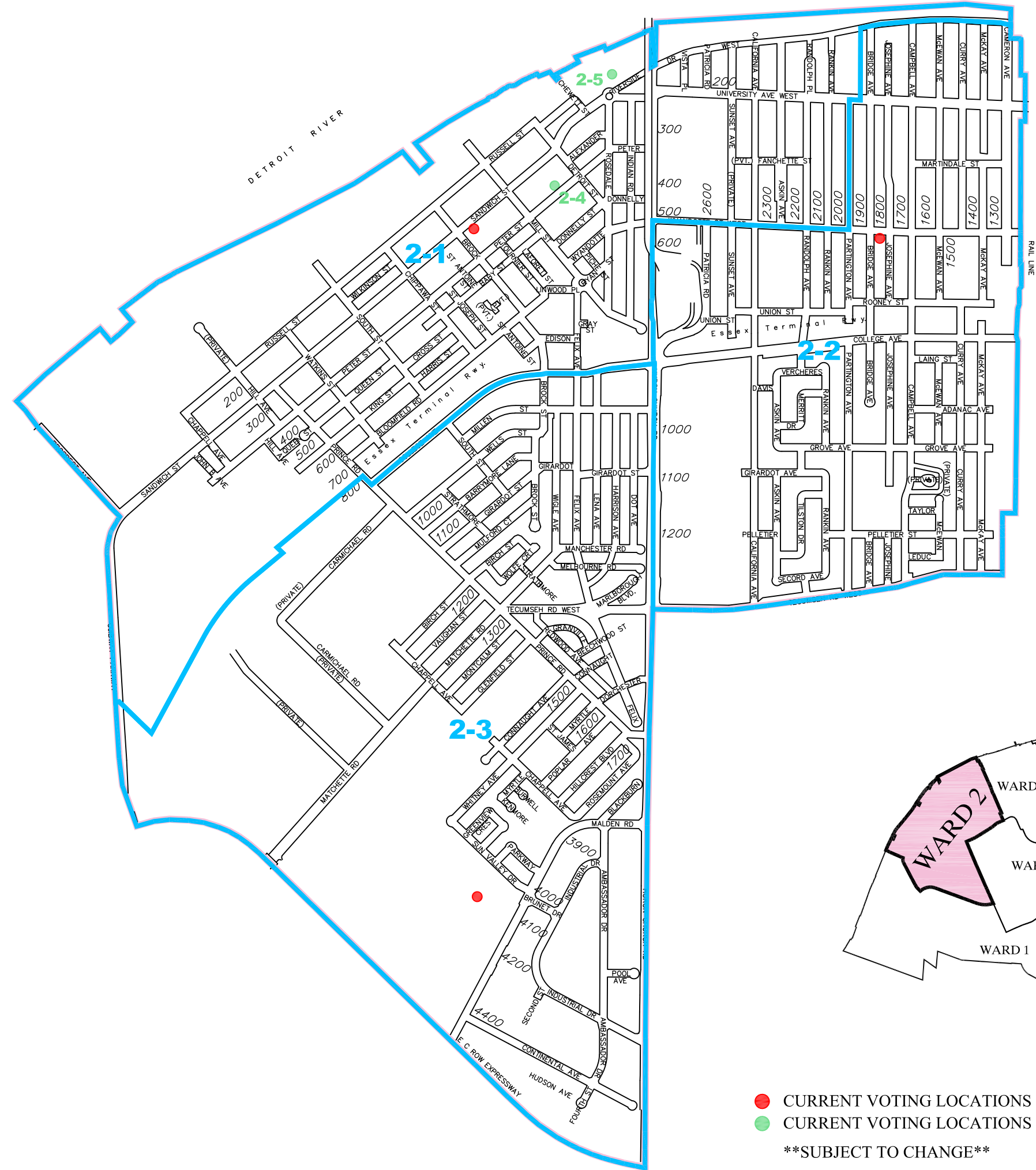


KEY PLAN

- CURRENT VOTING LOCATIONS
  - CURRENT VOTING LOCATIONS - RESIDENTS ONLY
- \*\*SUBJECT TO CHANGE\*\*

Prepared by Geomatics

SCALE: N.T.S.	DATE: APRIL/2022	DWG. NO. <b>3M-223</b>
---------------	------------------	---------------------------

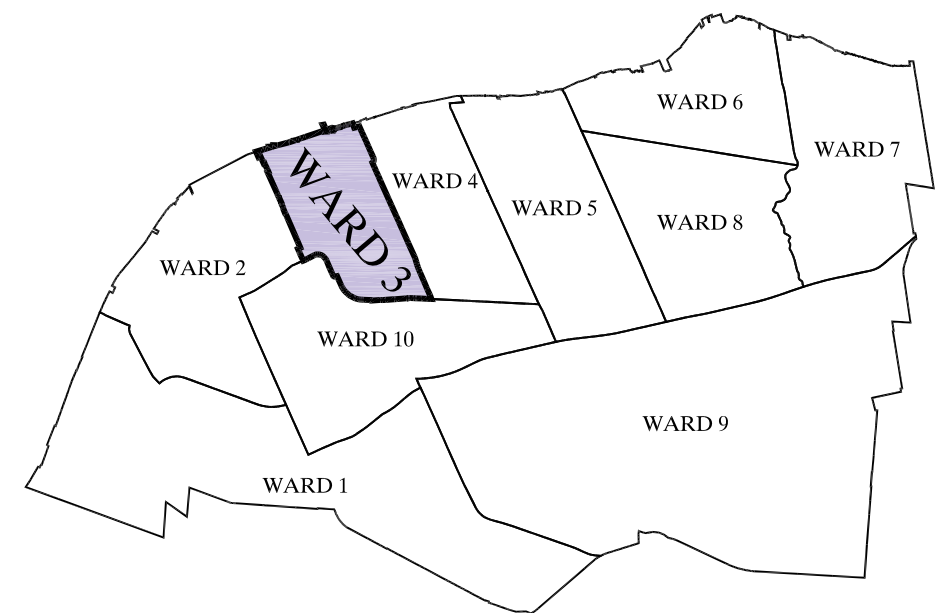
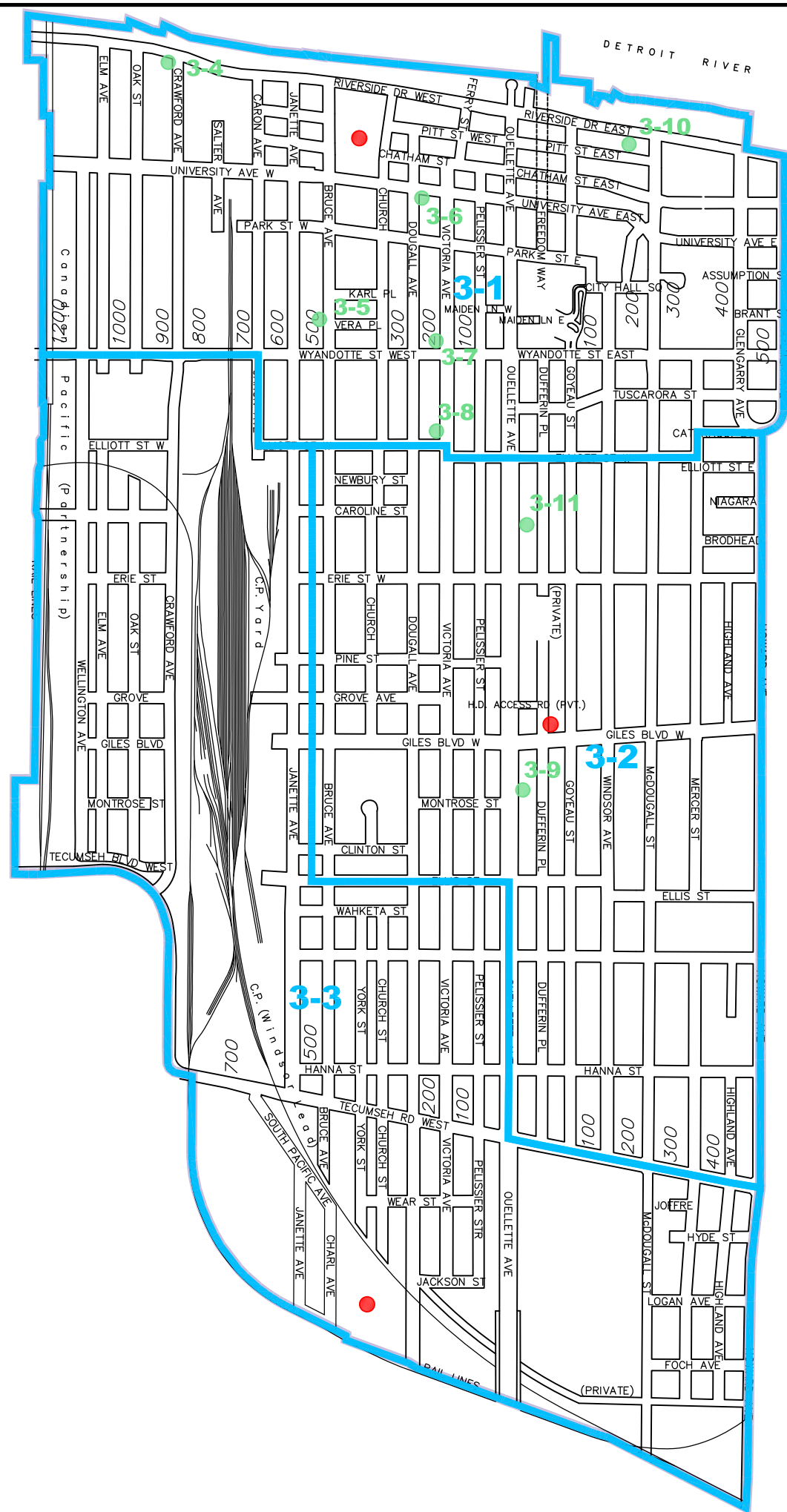


KEY PLAN

- CURRENT VOTING LOCATIONS
  - CURRENT VOTING LOCATIONS - RESIDENTS ONLY
- \*\*SUBJECT TO CHANGE\*\***

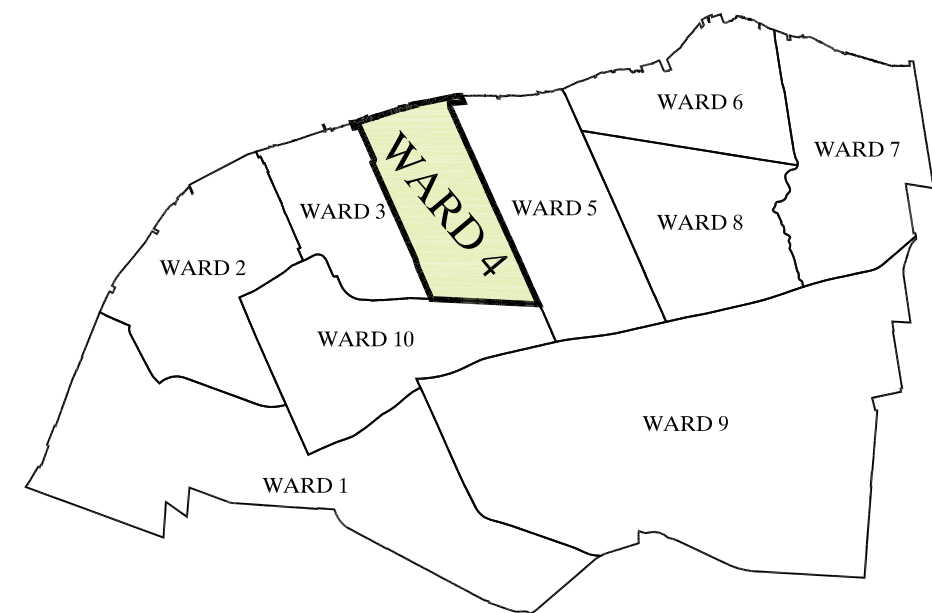
Prepared by Geomatics

SCALE: N.T.S.	DATE: APRIL/2022	DWG. NO. <b>3M-224</b>
---------------	------------------	---------------------------



- CURRENT VOTING LOCATIONS
  - CURRENT VOTING LOCATIONS - RESIDENTS ONLY
- \*\*SUBJECT TO CHANGE\*\***



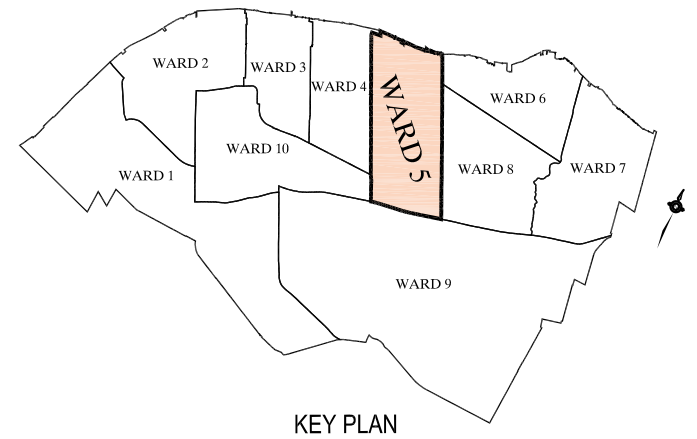
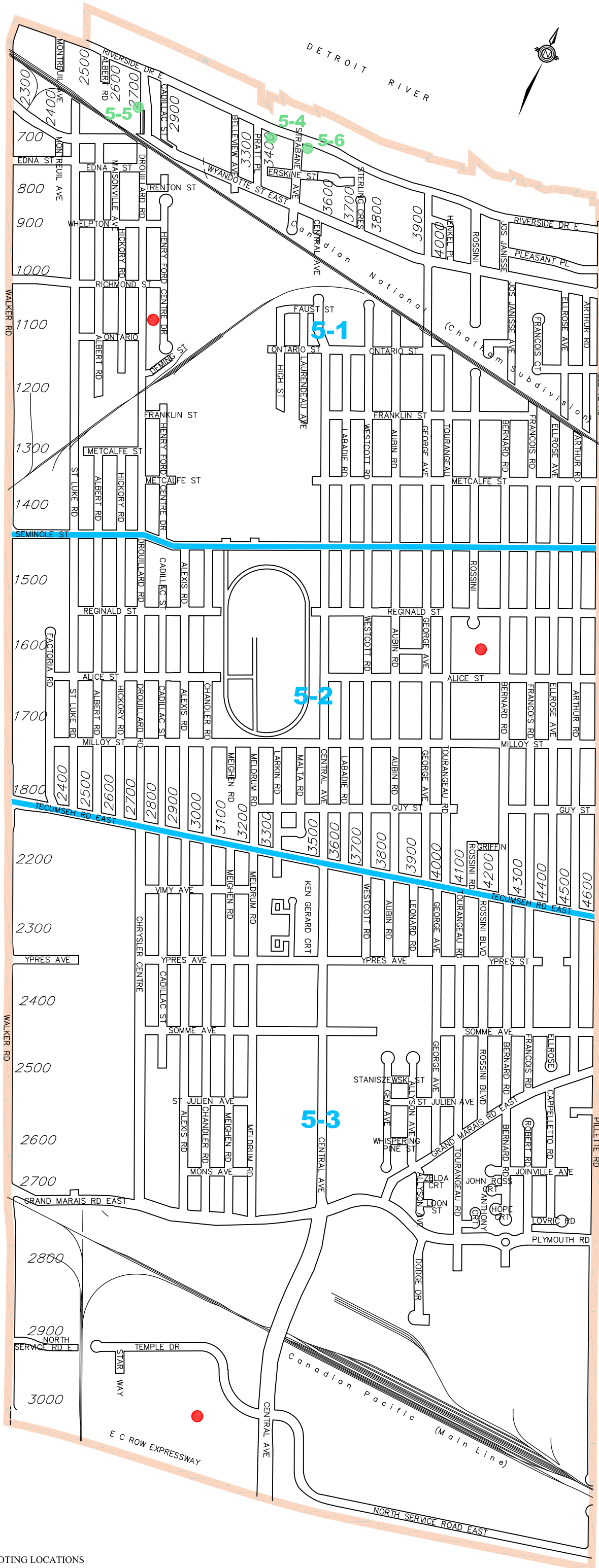


KEY PLAN

- CURRENT VOTING LOCATIONS
  - CURRENT VOTING LOCATIONS - RESIDENTS ONLY
- \*\*SUBJECT TO CHANGE\*\*



# WARD 5 MUNICIPAL ELECTORAL MAP



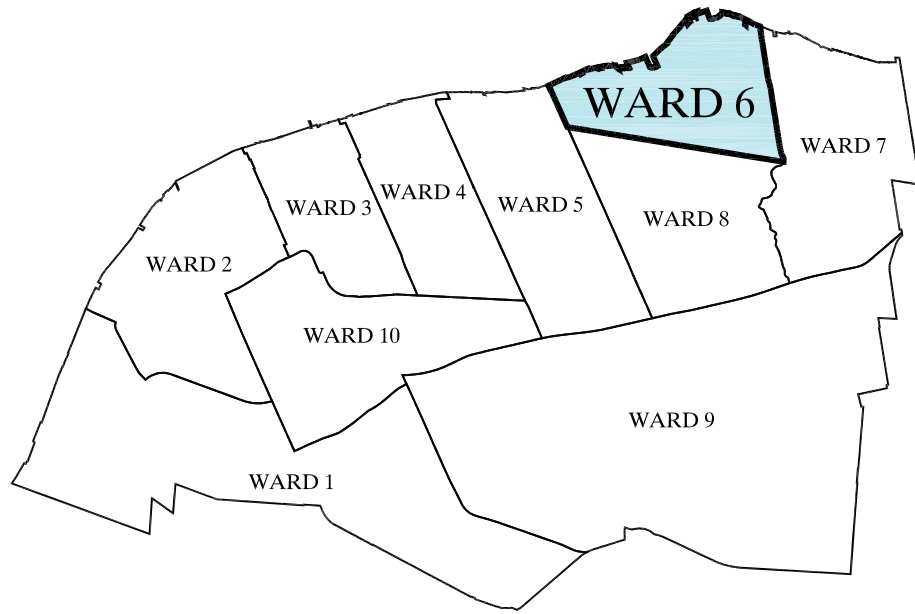
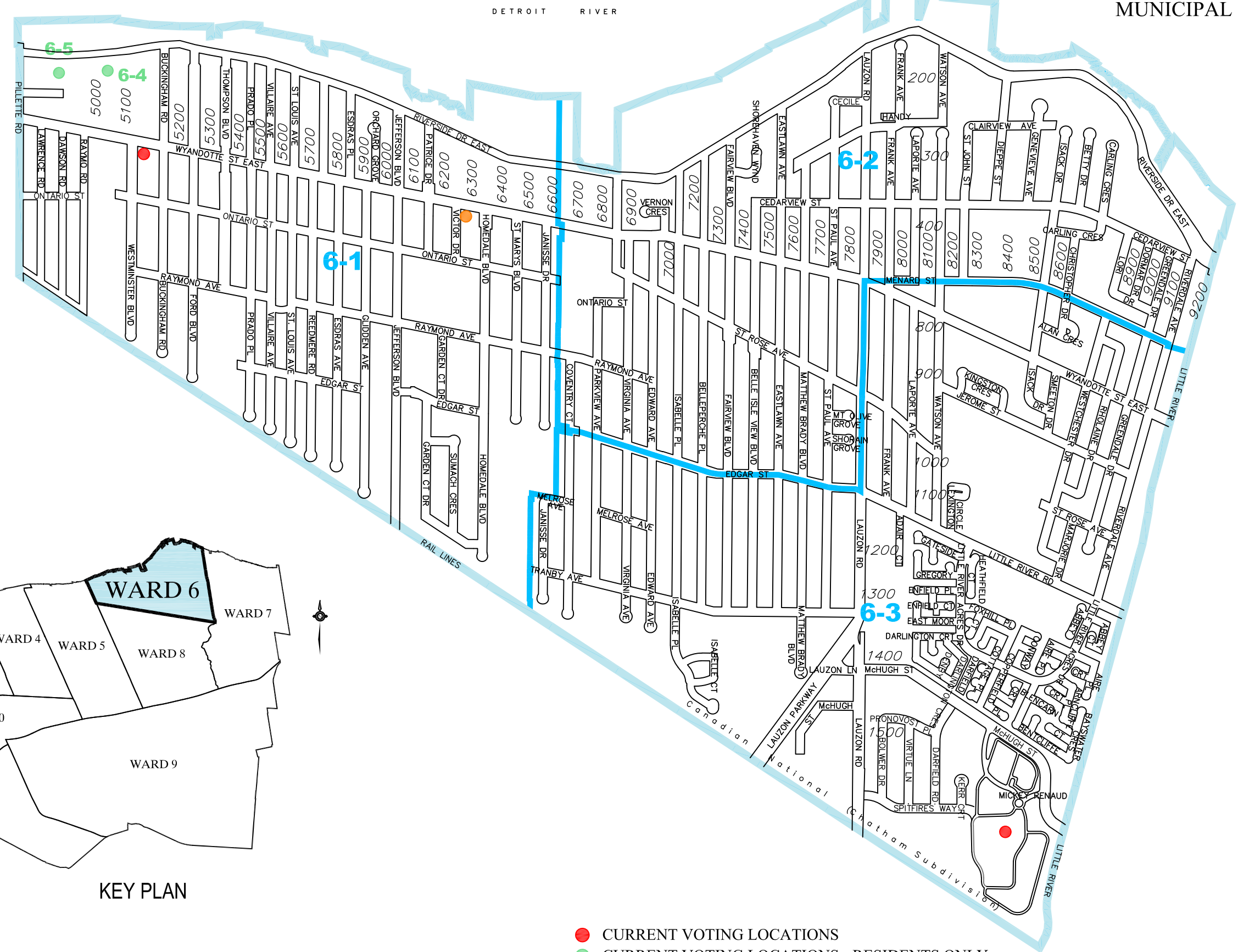
● CURRENT VOTING LOCATIONS  
● CURRENT VOTING LOCATIONS - RESIDENTS ONLY  
\*\*SUBJECT TO CHANGE\*\*

Prepared by Geomatics

SCALE: N.T.S.	DATE: APRIL/2022	DWG. NO. 3M-227
---------------	------------------	-----------------



# WARD 6 MUNICIPAL ELECTORAL MAP



KEY PLAN

- CURRENT VOTING LOCATIONS
- CURRENT VOTING LOCATIONS - RESIDENTS ONLY
- VOTING LOCATION FOR RESIDENTS OF 6-2

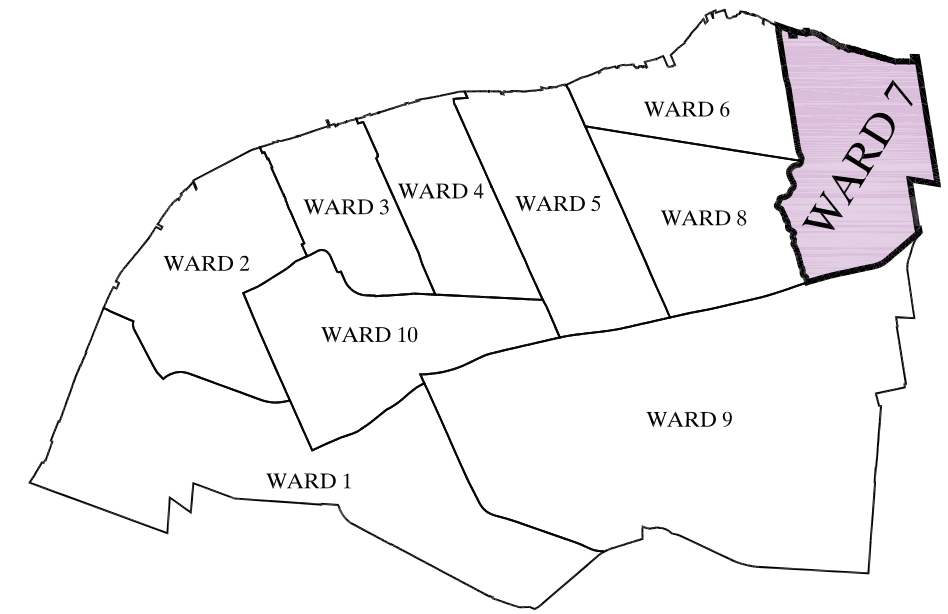
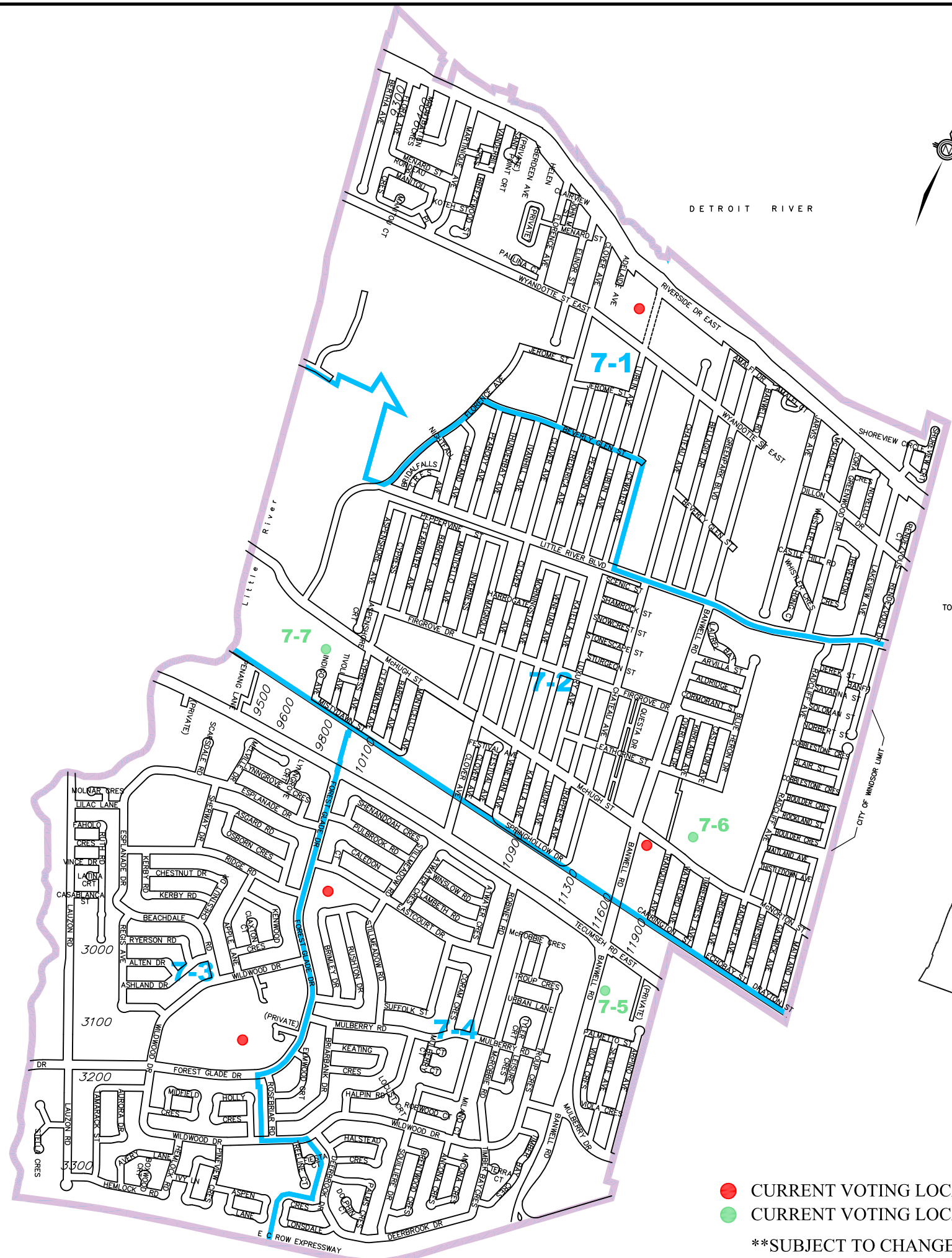
\*\*SUBJECT TO CHANGE\*\*

Prepared by Geomatics

SCALE: N.T.S.	DATE: APRIL/2022	DWG. NO. <b>3M-228</b>
---------------	------------------	---------------------------



# WARD 7 MUNICIPAL ELECTORAL MAP



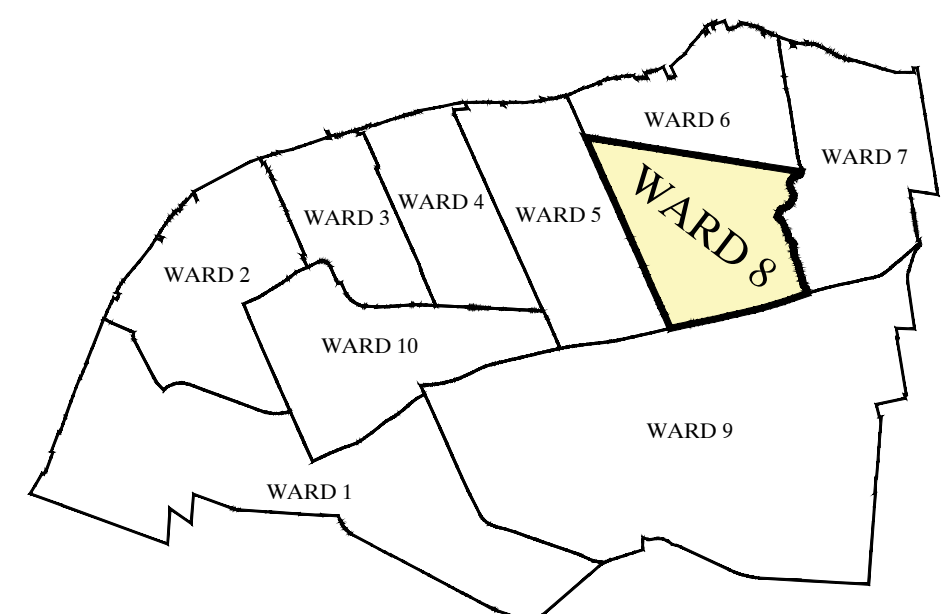
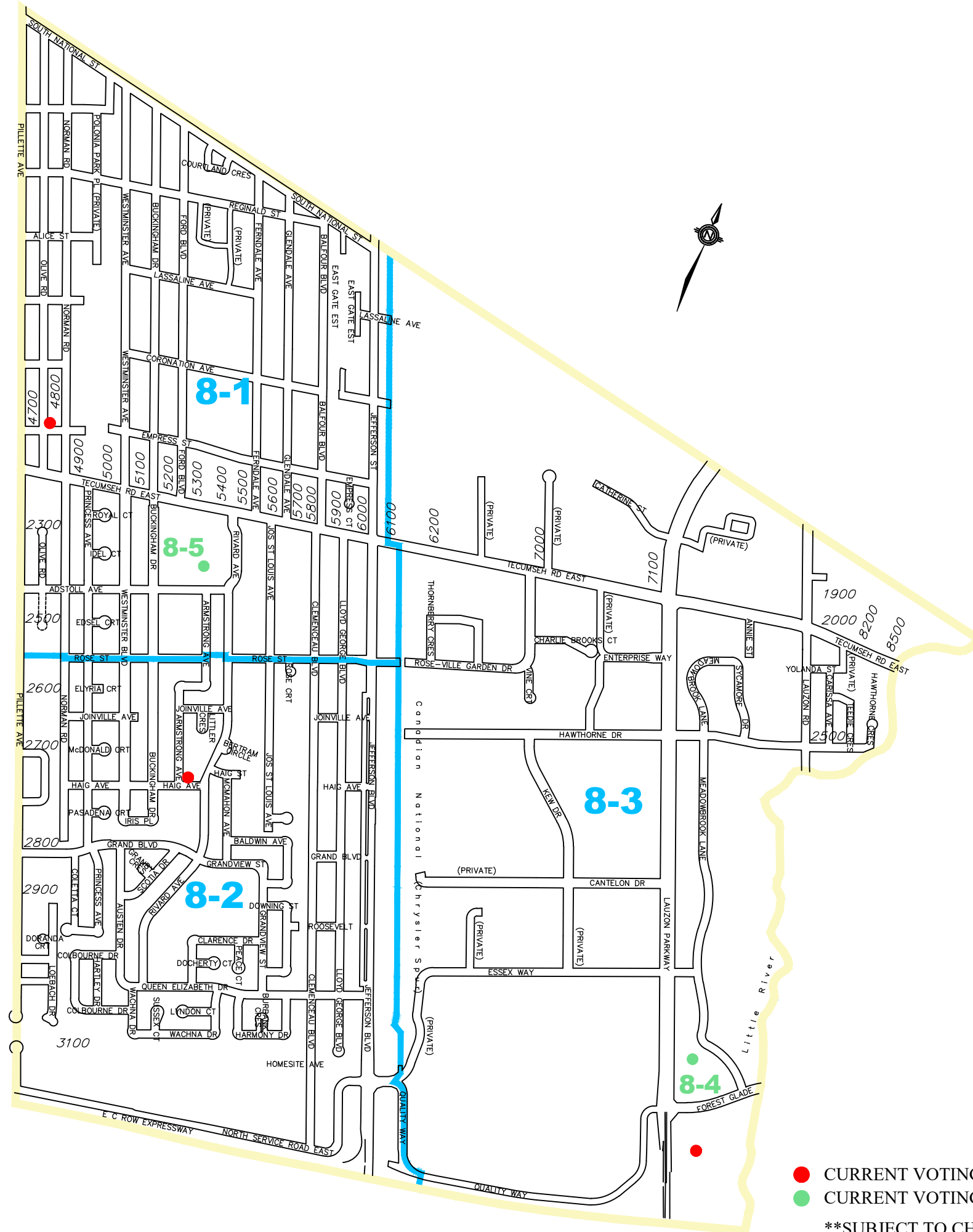
- CURRENT VOTING LOCATIONS
  - CURRENT VOTING LOCATIONS - RESIDENTS ONLY
- \*\*SUBJECT TO CHANGE\*\***

Prepared by Geomatics

SCALE: N.T.S.	DATE: APRIL/2022	DWG. NO. <b>3M-229</b>
---------------	------------------	---------------------------



# WARD 8 MUNICIPAL ELECTORAL MAP



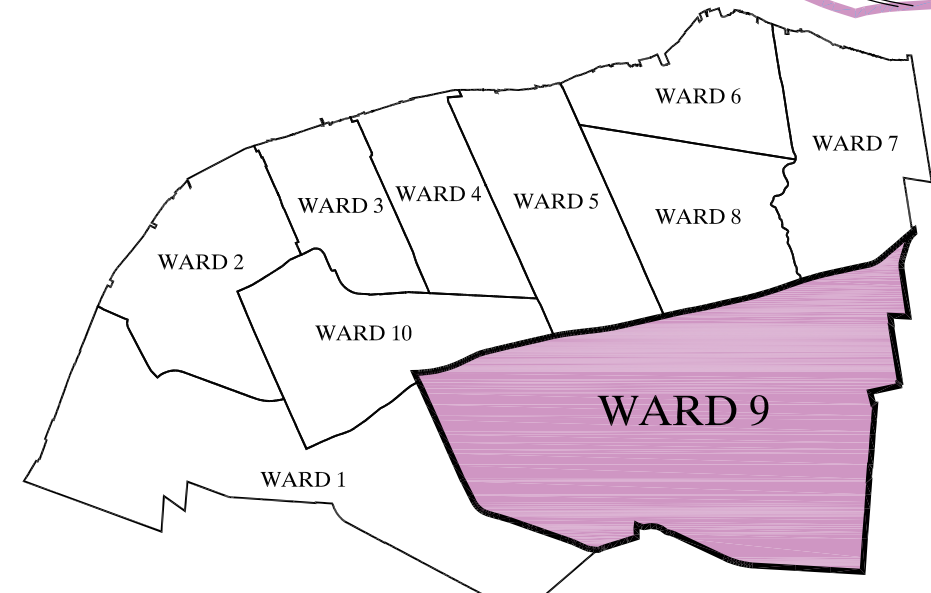
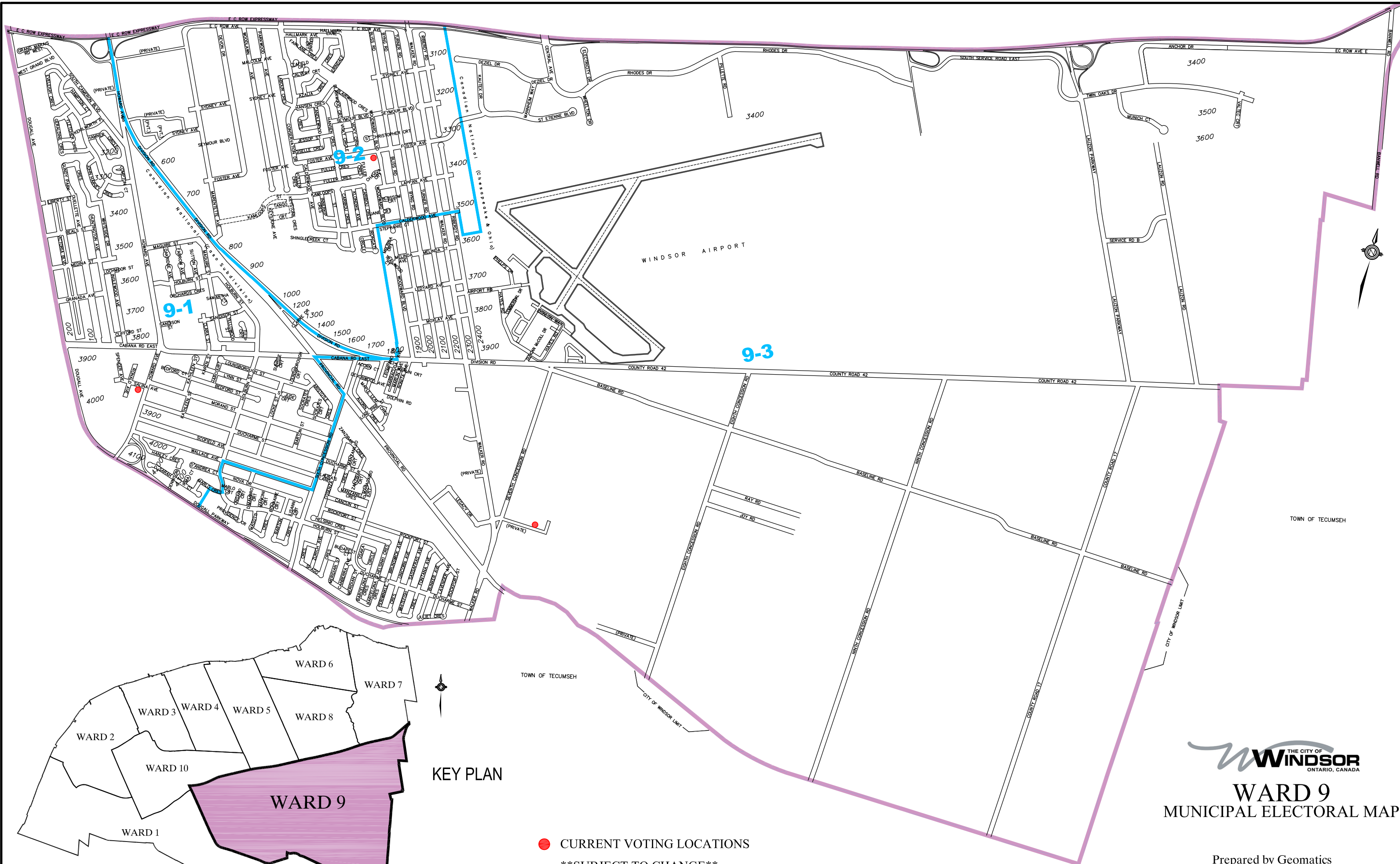
KEY PLAN

- CURRENT VOTING LOCATIONS
  - CURRENT VOTING LOCATIONS - RESIDENTS ONLY
- \*\*SUBJECT TO CHANGE\*\***

Prepared by Geomatics

SCALE: N.T.S.	DATE: APRIL, 2022	DWG. NO. <b>3M-230</b>
---------------	-------------------	---------------------------





KEY PLAN

● CURRENT VOTING LOCATIONS  
 \*\*SUBJECT TO CHANGE\*\*



**WARD 9**  
 MUNICIPAL ELECTORAL MAP

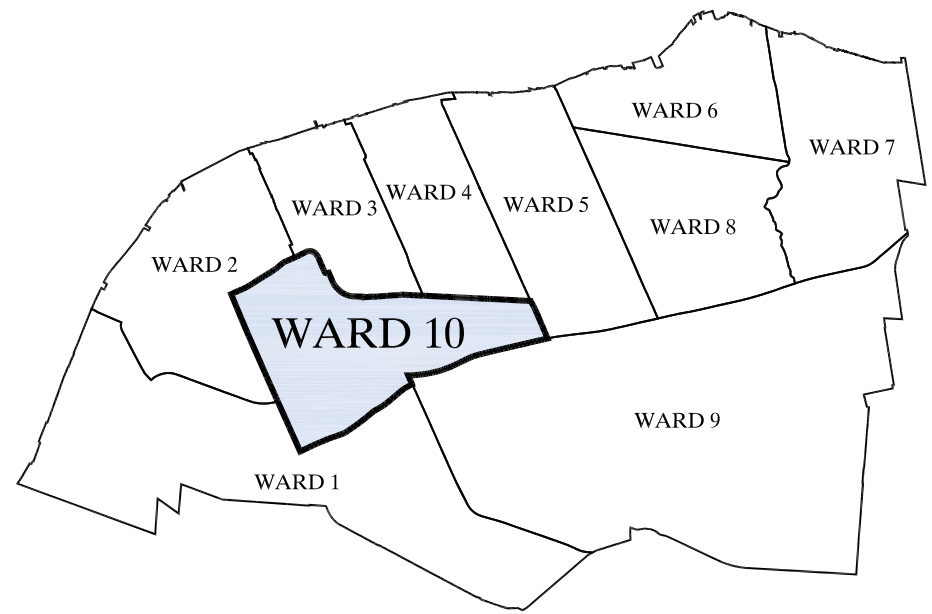
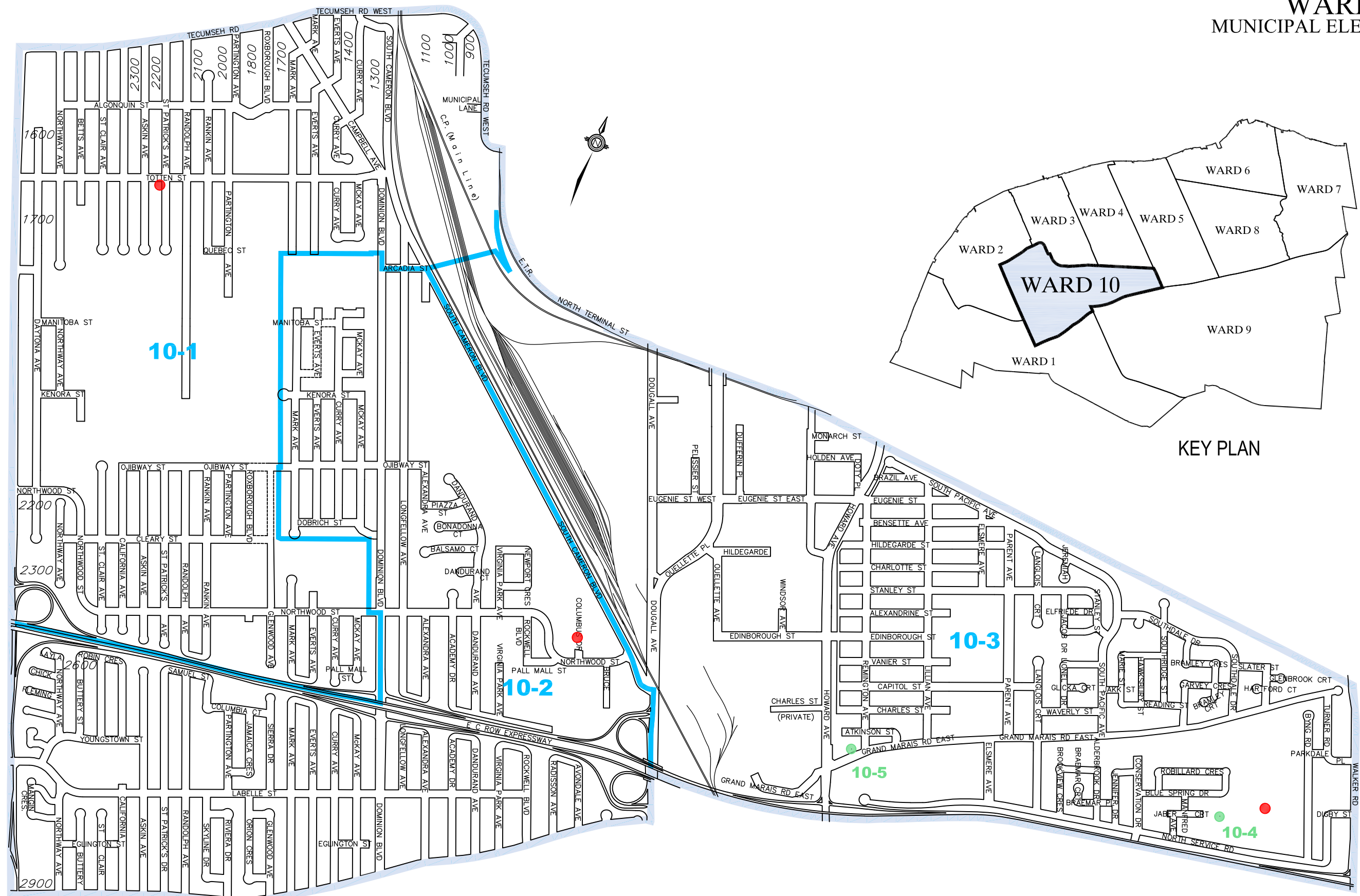
Prepared by Geomatics

SCALE: N.T.S.	DATE: APRIL, 2022	DWG. NO. <b>3M-231</b>
---------------	-------------------	---------------------------



# WARD 10

## MUNICIPAL ELECTORAL MAP



KEY PLAN

- CURRENT VOTING LOCATIONS
  - CURRENT VOTING LOCATIONS - RESIDENTS ONLY
- \*\*SUBJECT TO CHANGE\*\*

Prepared by Geomatics

SCALE: N.T.S.	DATE: APRIL/2022	DWG. NO. <b>3M-232</b>
---------------	------------------	---------------------------